



Notes

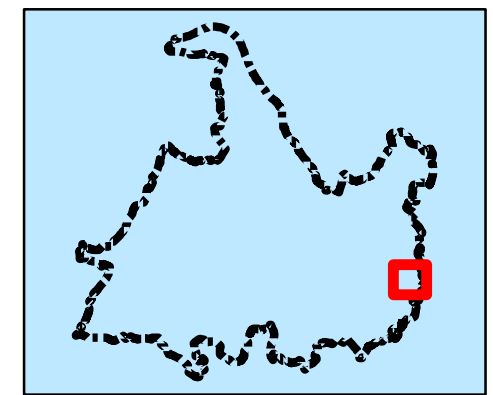
Flood Alerts are used to warn people of the possibility of flooding and encourage them to be alert, stay vigilant and make early preparations. It is issued earlier than a flood warning, to give customers advice notice of the possibility of flooding, but before we are fully confident that flooding in Flood Warning Areas is expected.

Flood Warnings warn people of expected flooding and encourage them to take action to protect themselves and their property.



Some areas may be covered by more than one flood warning area as they may be at risk of flooding from more than one watercourse.

Further information on issued flood alerts and warnings can be found on the Environment Agency's website: <http://apps.environment-agency.gov.uk/flood/31618.aspx>

Key Plan



Legend

-  Council boundary
-  Canley Brook at Tile Hill



REF	Date	Comments
A	May 2017	Final
B		
C		

Reproduced from Ordnance Survey mapping with the permission of Ordnance Survey on behalf of the Controller of Her Majesty's Stationary Office. Ordnance Survey © Crown Copyright. All rights reserved. 100021321 2017 Unauthorised reproduction infringes Crown Copyright and may lead to prosecution or civil proceedings. © Environment Agency copyright and/or database right 2017. All rights reserved.

SOLIHULL METROPOLITAN BOROUGH COUNCIL SFRA APPENDIX B FLOOD WARNING AND FLOOD ALERT

This document is the property of Jeremy Benn Associates Ltd. It shall not be reproduced in whole or in part, nor disclosed to a third party, without the permission of Jeremy Benn Associates Ltd.

