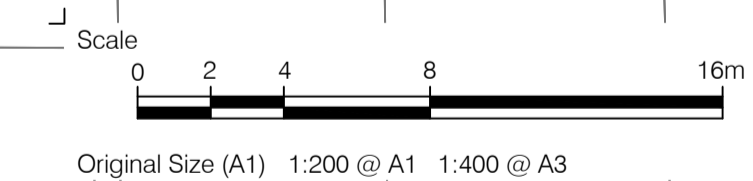

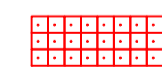



PROPOSED RAISED ZEBRA CROSSING WEST OF STANWAY ROAD JUNCTION



**KEY**

-  PROPOSED KERBING
-  PROPOSED RED BLISTER TACTILE PAVING
-  BELISHA BEACONS

**NOTES**

1. DO NOT WORK FROM REDUCED DRAWINGS
2. PLEASE REFER TO SCALE AND SIZE SHEET AS INDICATED DIMENSIONS TO BE VERIFIED ON SITE
3. THIS DRAWING SHOULD NOT BE SCALED
4. ANY DISCREPANCIES SHOULD BE REFERRED TO THE ENGINEER PRIOR TO WORK BEING PUT IN HAND
5. ALL DRAWINGS TO BE PRINTED IN COLOUR
6. LIGHTING COLUMNS, ZEBRA CROSSING POLES AND BEACONS TO BE INSTALLED BY SMBC
7. VEGETATION TO BE TRIMMED BY SMBC PRIOR TO WORKS COMMENCING



HIGHWAY INFRASTRUCTURE  
 ECONOMY & INFRASTRUCTURE  
 COUNCIL HOUSE, MANOR SQUARE  
 SOLIHULL, B91 3QB  
 HIGHWAYS@SOLIHULL.GOV.UK  
 0121-704-6000

REV	BY	DESCRIPTION	CHKD	DATE
A	KS	CONSULTATION	DM	15-08-23

SOLIHULL MBC LICENSE NO. 100023139  
 CONTAINS ORDINANCE SURVEY DATA © CROWN COPYRIGHT AND DATABASE RIGHT 2023

**STATUS**  
 FOR CONSULTATION

**DRAWING NAME**

SOLIHULL ROAD PROPOSED ZEBRA CROSSING  
 S90 & S23 LEGAL PLAN

**DRAWING NUMBER**

SMBC-HGN-DR-CH-PR23-012-A