

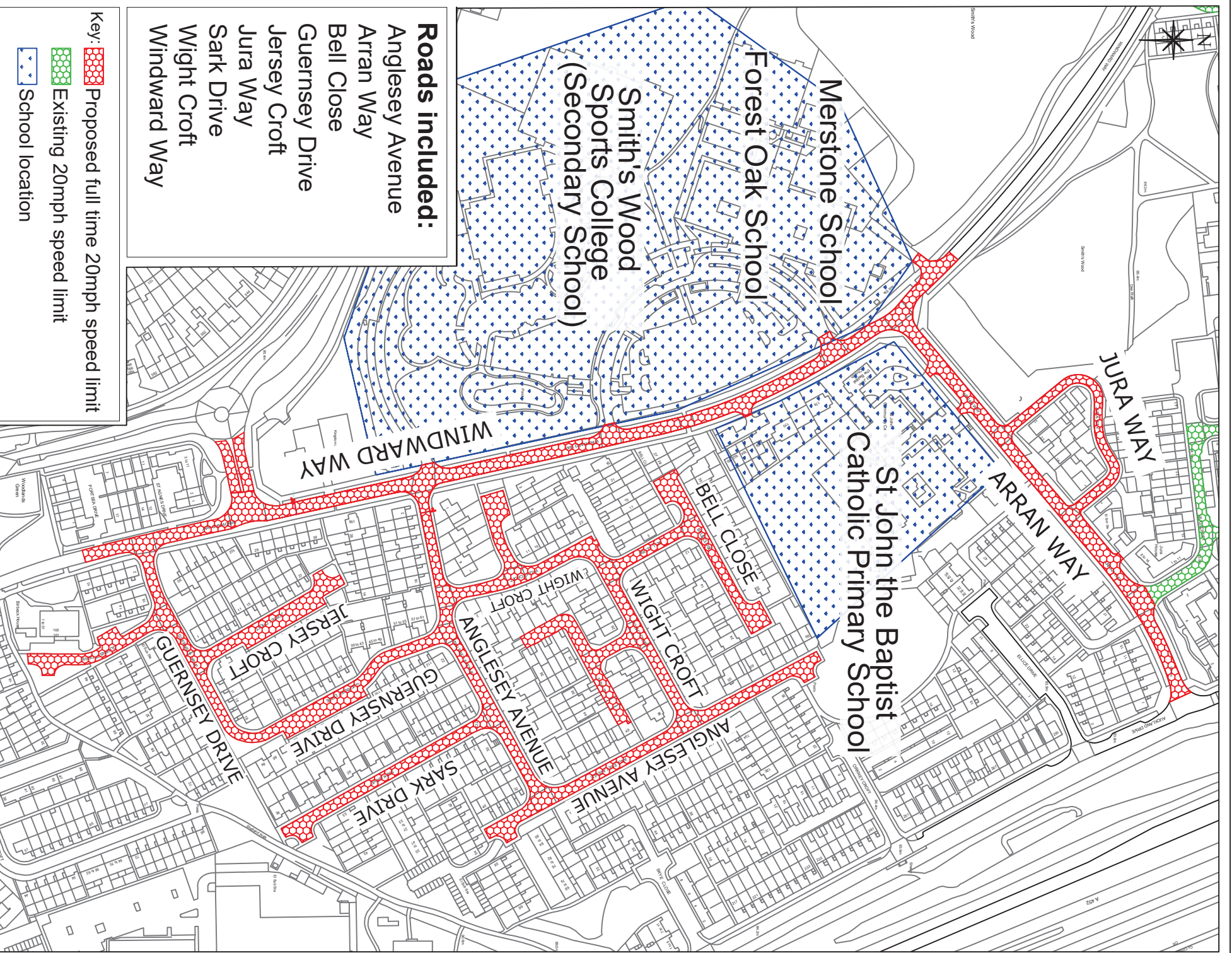


Title: St Mary and St Margaret's Primary School
 Castle Bromwich
 Year 3 - Proposed 20mph speed limit

Key:  Proposed Full Time 20mph speed limit
 Location of School



| | | | | | |
|---|------------------|----------------------------|------------------------------------|---------------------------|--|
| Solihull MBC Licence N° 100023139 Contains Ordnance Survey data © Crown Copyright and database right 2024 | Plan No. 9424-S1 | Drawn By: JW Scale: NTS | Checked By: PT Date: 18.01.2024 | DO NOT SCALE OS Ref: . | ECONOMY & INFRASTRUCTURE DIRECTORATE HIGHWAY SERVICES COUNCIL HOUSE SOLIHULL WEST MIDLANDS B91 3QB TEL: 0121 704 6000 |
|---|------------------|----------------------------|------------------------------------|---------------------------|--|



- Roads included:**
- Anglesey Avenue
 - Arran Way
 - Bell Close
 - Guernsey Drive
 - Jersey Croft
 - Jura Way
 - Sark Drive
 - Wight Croft
 - Windward Way

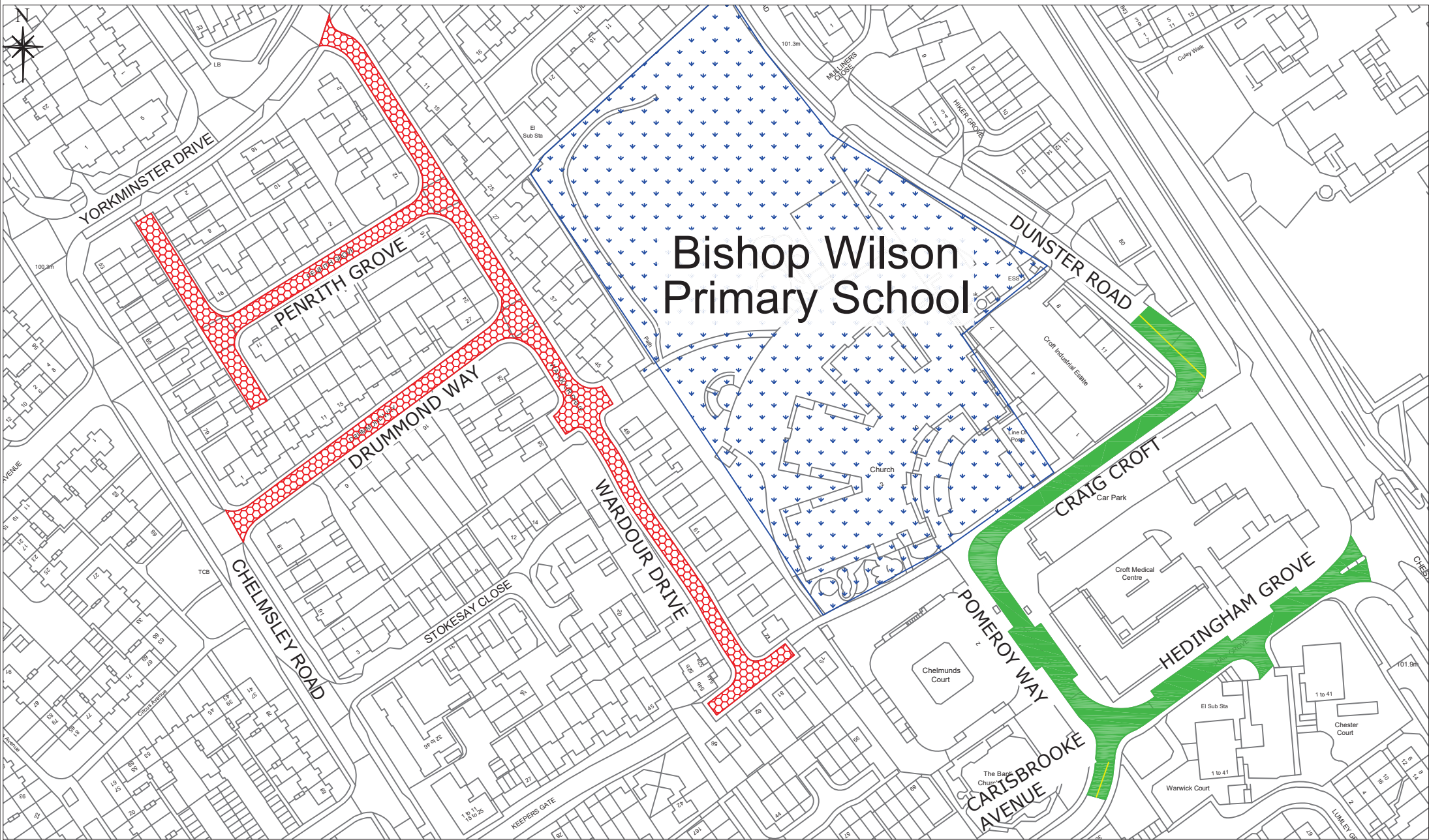
Key: Proposed full time 20mph speed limit
 Existing 20mph speed limit
 School location

ECONOMY & INFRASTRUCTURE DIRECTORATE
 HIGHWAY SERVICES
 COUNCIL HOUSE
 SOLIHULL
 WEST MIDLANDS B91 3QB
 TEL: 0121 704 6000

Title: St John the Baptist Primary School
 Merstone School, Forest Oak School
 and Smith's Wood Sports College
 Smith's Wood
Year 3 - Proposed 20mph Speed Limit

| | |
|--------------------------|------------|
| Job Name. | |
| Job No. | 9424 |
| Plan No. | 9424-S2 |
| Checked By: | PT |
| Date | 18.01.2024 |
| Drawn By: | JW |
| Scale | NTS |
| DO NOT SCALE A4 Frame | |
| OS Ref: | |

Solihull MBC Licence N° 100023139
 Contains Ordnance Survey data © Crown Copyright and database right 2024



Bishop Wilson Primary School

Title: Bishop Wilson Primary School
 Chelmsley Wood
Year 3 - Proposed 20mph speed limit

- Key:
- Proposed Full Time 20mph speed limit
 - Existing 20mph zone to be changed to a 20mph speed limit
 - Location of School



Solihull MBC Licence N° 100023139 Contains Ordnance Survey data © Crown Copyright and database right 2024

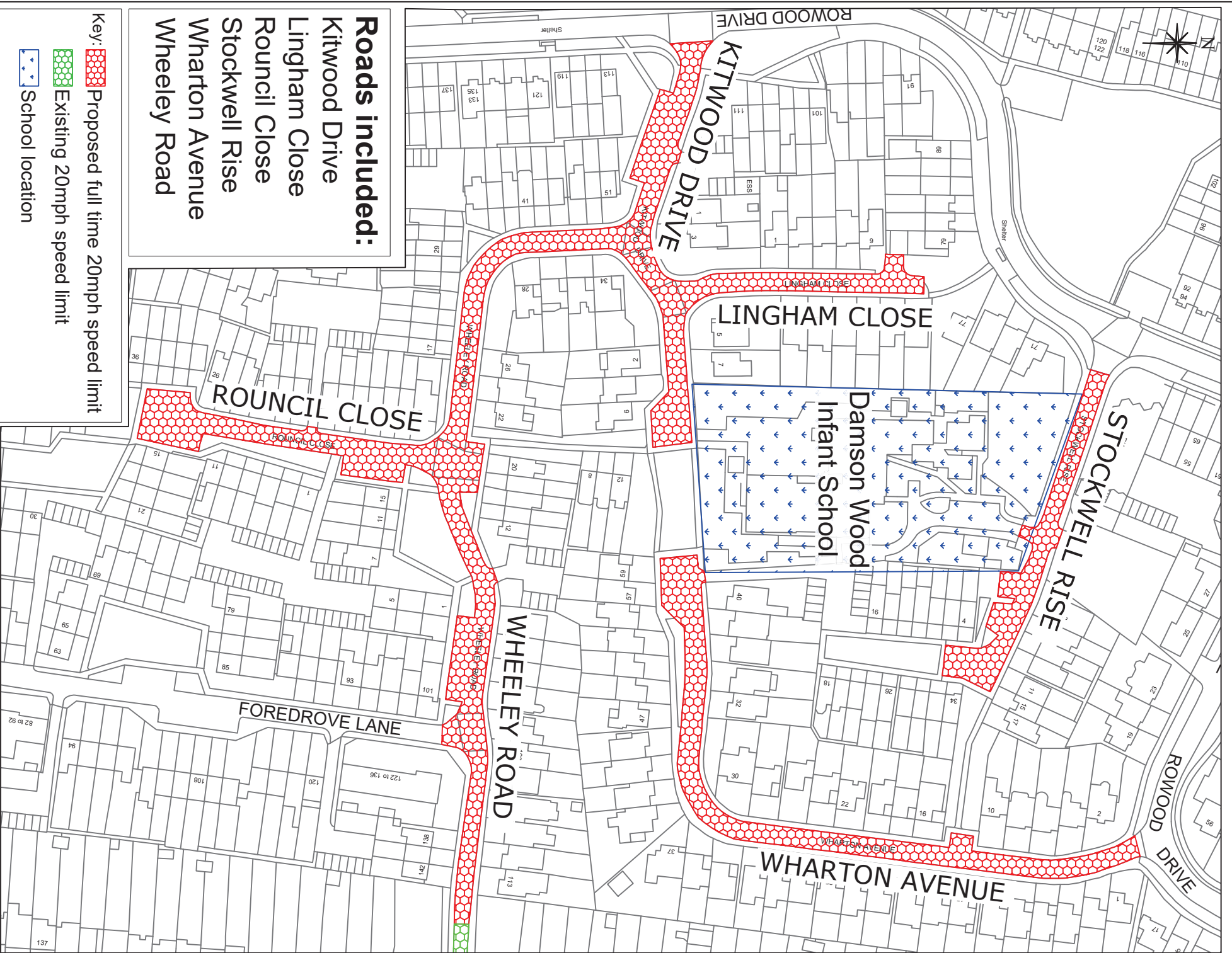
Plan No. **9424-S3**

Drawn By: **JW**
 Scale **NTS**




Checked By: **PT**
 Date **18.01.2024**


DO NOT SCALE
 OS Ref: .

ECONOMY & INFRASTRUCTURE DIRECTORATE
 HIGHWAY SERVICES
 COUNCIL HOUSE
 SOLIHULL
 WEST MIDLANDS B91 3QB
 TEL: 0121 704 6000



Roads included:
 Kitwood Drive
 Lingham Close
 Rouncil Close
 Stockwell Rise
 Wharton Avenue
 Wheeley Road

Key:
 Proposed full time 20mph speed limit
 Existing 20mph speed limit
 School location

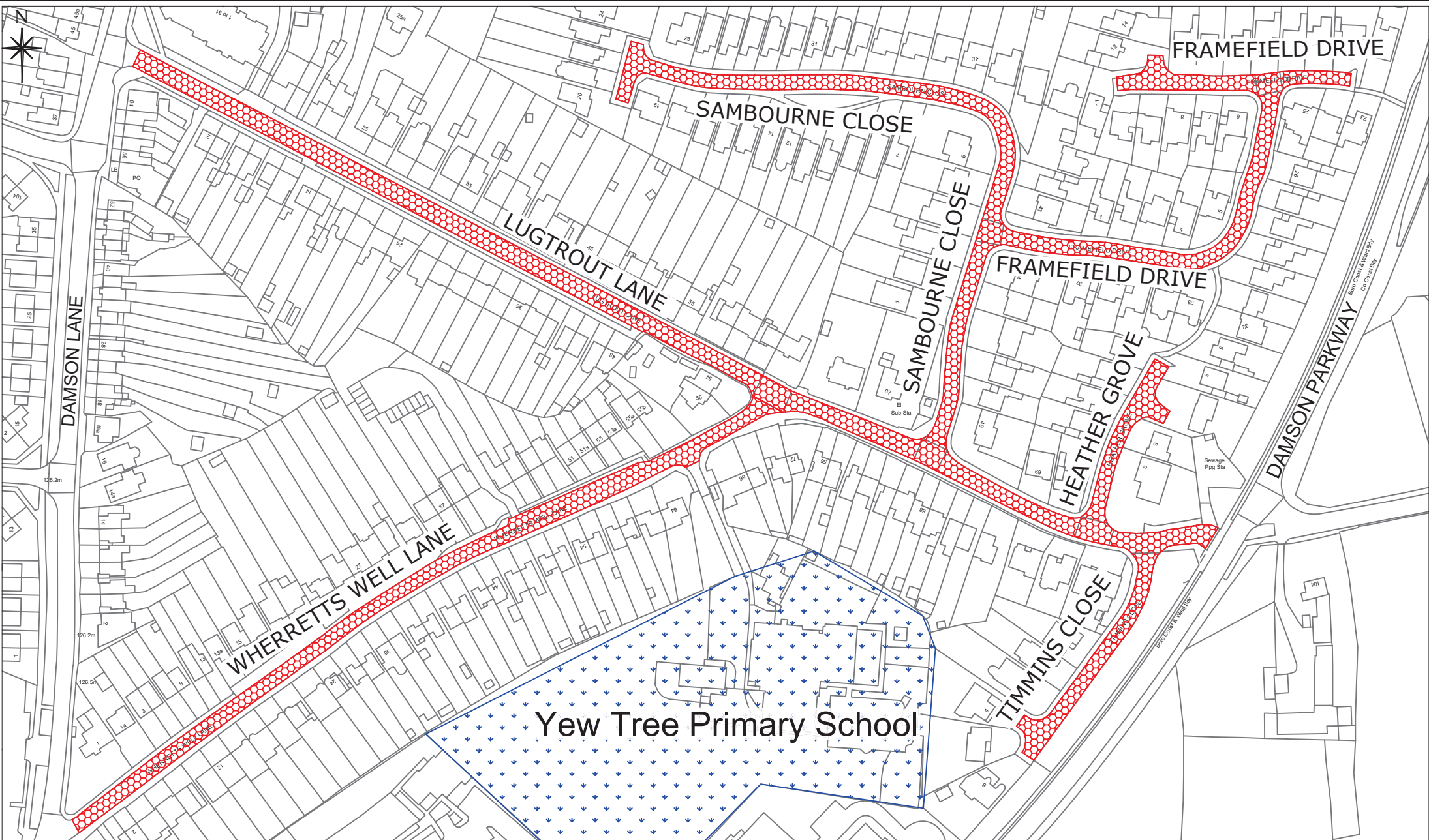


ECONOMY & INFRASTRUCTURE DIRECTORATE
 HIGHWAYS SERVICES
 SOLIHULL
 METROPOLITAN
 BOROUGH COUNCIL
 WESTMIDLANDS B91 3QB
 TEL: 0121 704 6000

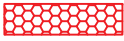

Title:
 Damson Wood Infant School
 Elmdon
Year 3 - Proposed 20mph speed limit

Solihull MBC Licence N° 100023139
 Contains Ordnance Survey data © Crown Copyright and database right 2024

| | | | |
|-------------|------------|--------------|-----|
| Job Name: | | Drawn By: | JW |
| Job No.: | 9424 | Scale: | NTS |
| Plan No.: | 9424-S4 | DO NOT SCALE | |
| Checked By: | PT | Add Frame | |
| Date: | 18.01.2024 | OS Ref.: | . |



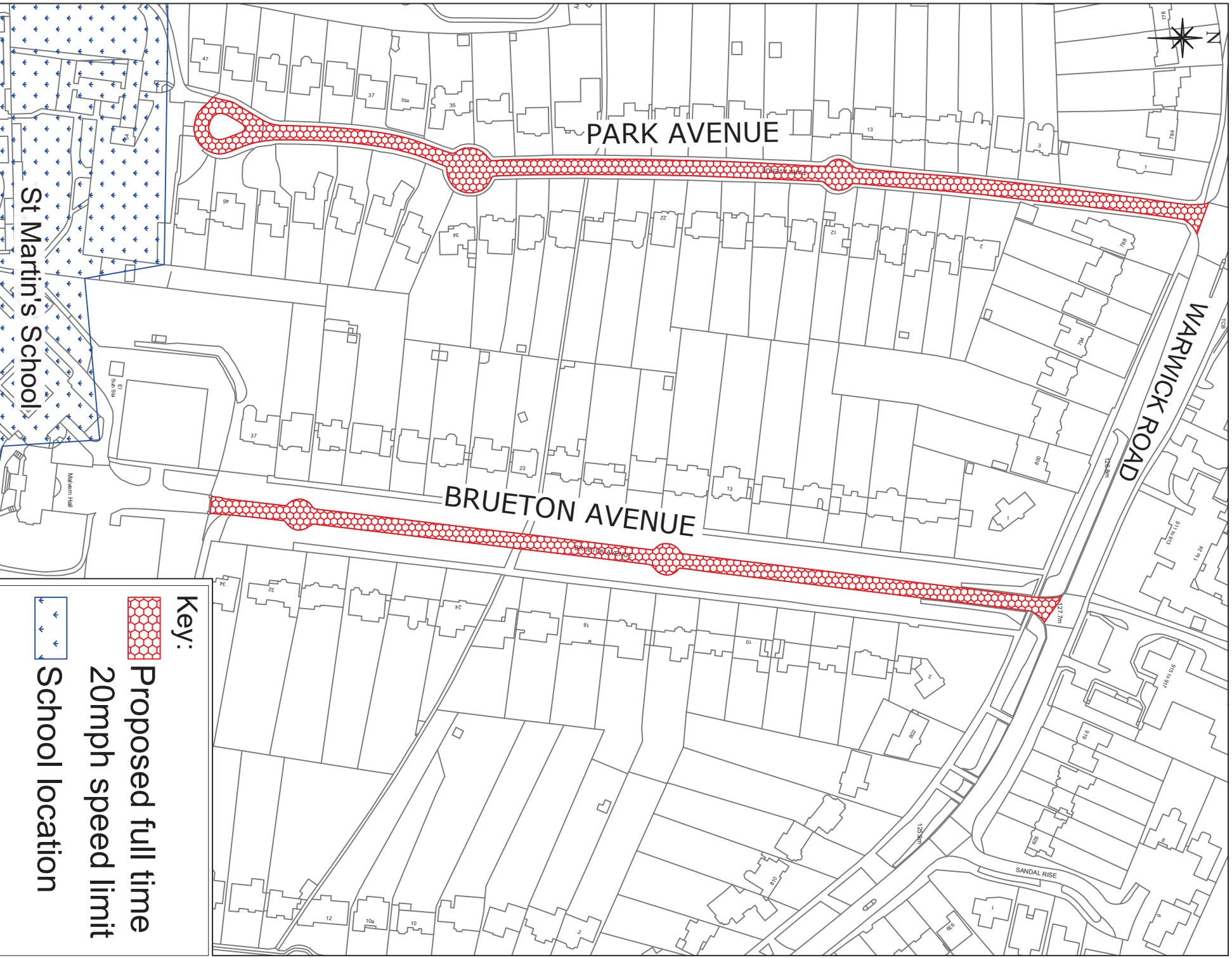
Title: Yew Tree Primary School
 Silhill
Year 3 - Proposed 20mph speed limit

Key:  Proposed Full Time 20mph speed limit
 Location of School




| | | | | |
|---|-------------------------|---------------------|-----------------------|--------------|
| Solihull MBC Licence N° 100023139 Contains Ordnance Survey data © Crown Copyright and database right 2024 | Plan No. 9424-S5 | Drawn By: JW | Checked By: PT | DO NOT SCALE |
| | | Scale NTS | Date 18.01.24 | OS Ref: . |


ECONOMY & INFRASTRUCTURE DIRECTORATE
 HIGHWAY SERVICES
 COUNCIL HOUSE
 SOLIHULL
 WEST MIDLANDS B91 3QB
 TEL: 0121 704 6000




St Martin's School

Key:

 Proposed full time
20mph speed limit

 School location



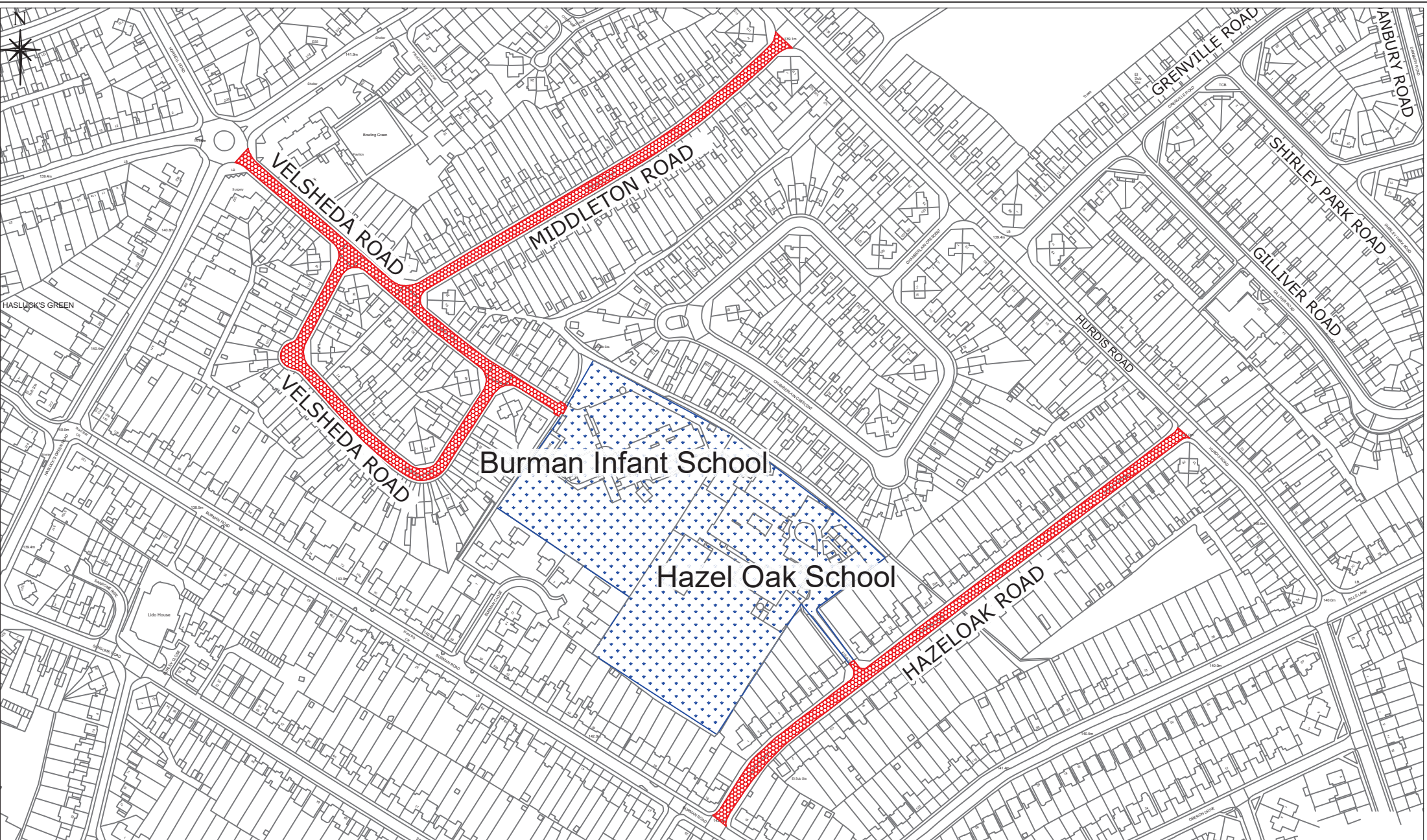
Sofinnit
METROPOLITAN
BOROUGH COUNCIL

Highways in-Rise
ECONOMY & INFRASTRUCTURE DIRECTORATE
HIGHWAY SERVICES
SOFINNIT
WEST MILLS ANDS P91 3QB
TEL: 0121 704 6000



Title:
St Martins School
St Alphege
Year 3 - Proposed 20mph speed limit

| | |
|--------------------------|------------|
| Job Name: | |
| Job No. | 9424 |
| Plan No. | 9424-S6 |
| Checked By: | PT |
| Date | 18.01.2024 |
| Drawn By: | JW |
| Scale | NTS |
| DO NOT SCALE A4 Frame | |
| OS Ref.: | |

Sofinnit MISC Licence No 100023139
Contains Ordnance Survey data © Crown Copyright and database right 2024



Title: Hazel Oak and Burman Infant School
 Shirley West
 Year 3 - Proposed 20mph speed limit

Key:  Proposed Full Time 20mph speed limit
 Location of School



Solihull MBC Licence N° 100023139 Contains
 Ordnance Survey data © Crown Copyright and
 database right 2024

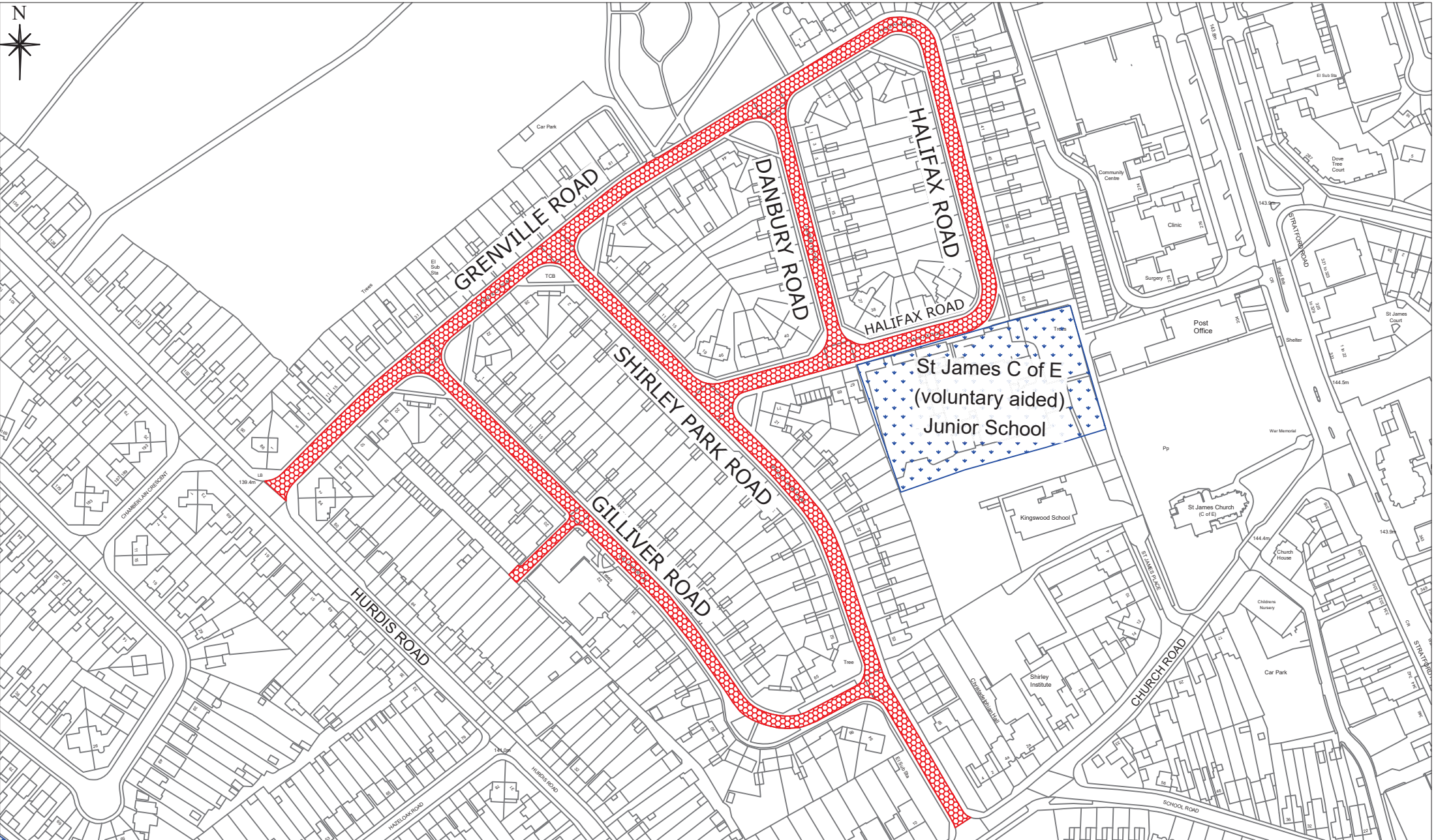
Plan No. 9424-S7

Drawn By: JW
 Scale NTS



Checked By: PT
 Date 18.01.24

DO NOT SCALE
 OS Ref: .

ECONOMY & INFRASTRUCTURE DIRECTORATE
 HIGHWAY SERVICES
 COUNCIL HOUSE
 SOLIHULL
 WEST MIDLANDS B91 3QB
 TEL: 0121 704 6000



Title: St James C of E School
 Shirley West
 Year 3 - Proposed 20mph speed limit

Key:  Proposed Full Time 20mph speed limit
 Location of School



Solihull MBC Licence N° 100023139 Contains
 Ordnance Survey data © Crown Copyright and
 database right 2024

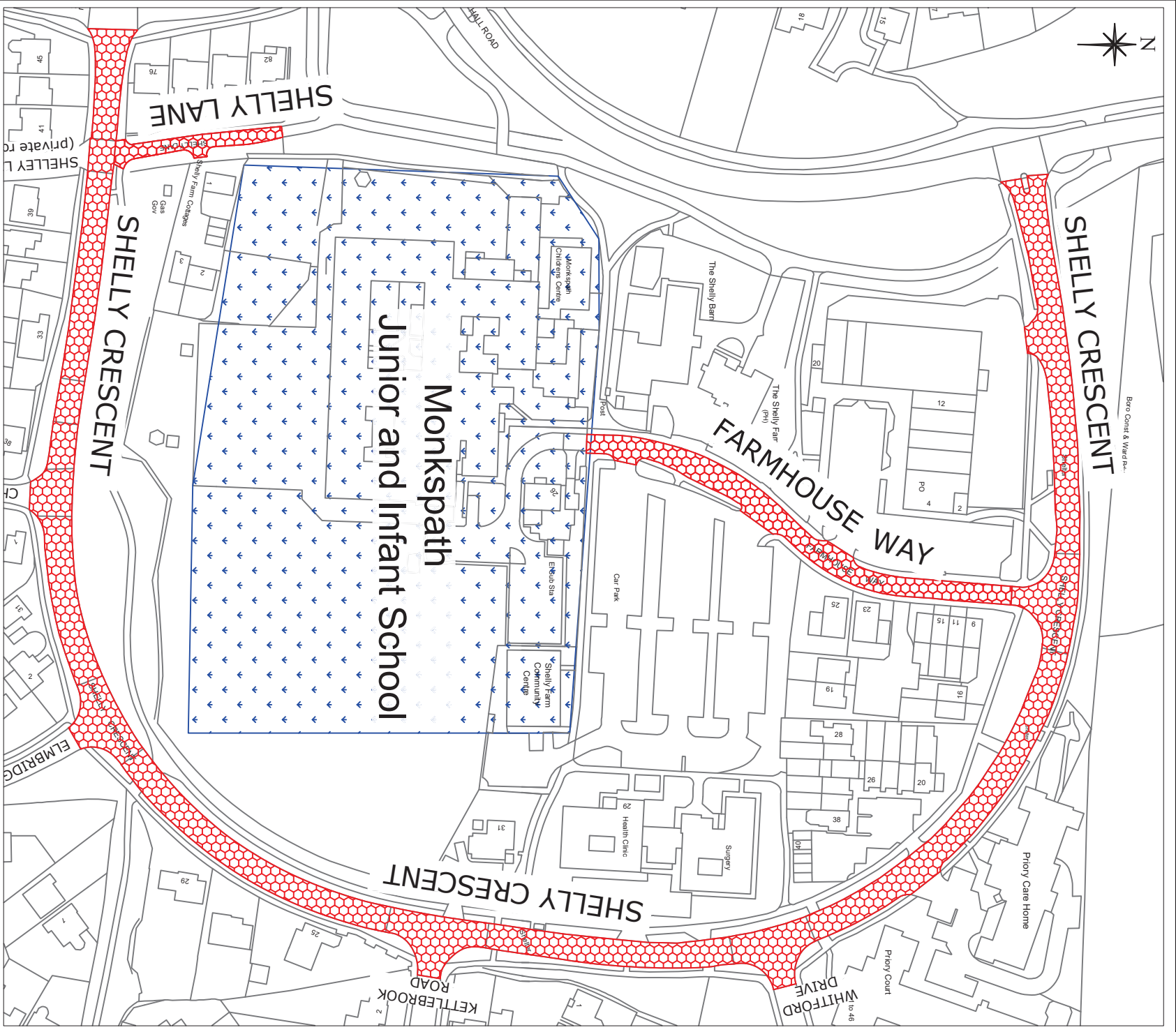
Plan No. 9424-S8

Drawn By: JW
 NTS

Checked By: PT
 Date 18.01.24

DO NOT SCALE
 OS Ref: .

ECONOMY & INFRASTRUCTURE DIRECTORATE
 HIGHWAY SERVICES
 COUNCIL HOUSE
 SOLIHULL
 WEST MIDLANDS B91 3QB
 TEL: 0121 704 6000



- Key:**
- Proposed full time 20mph speed limit
 - School location

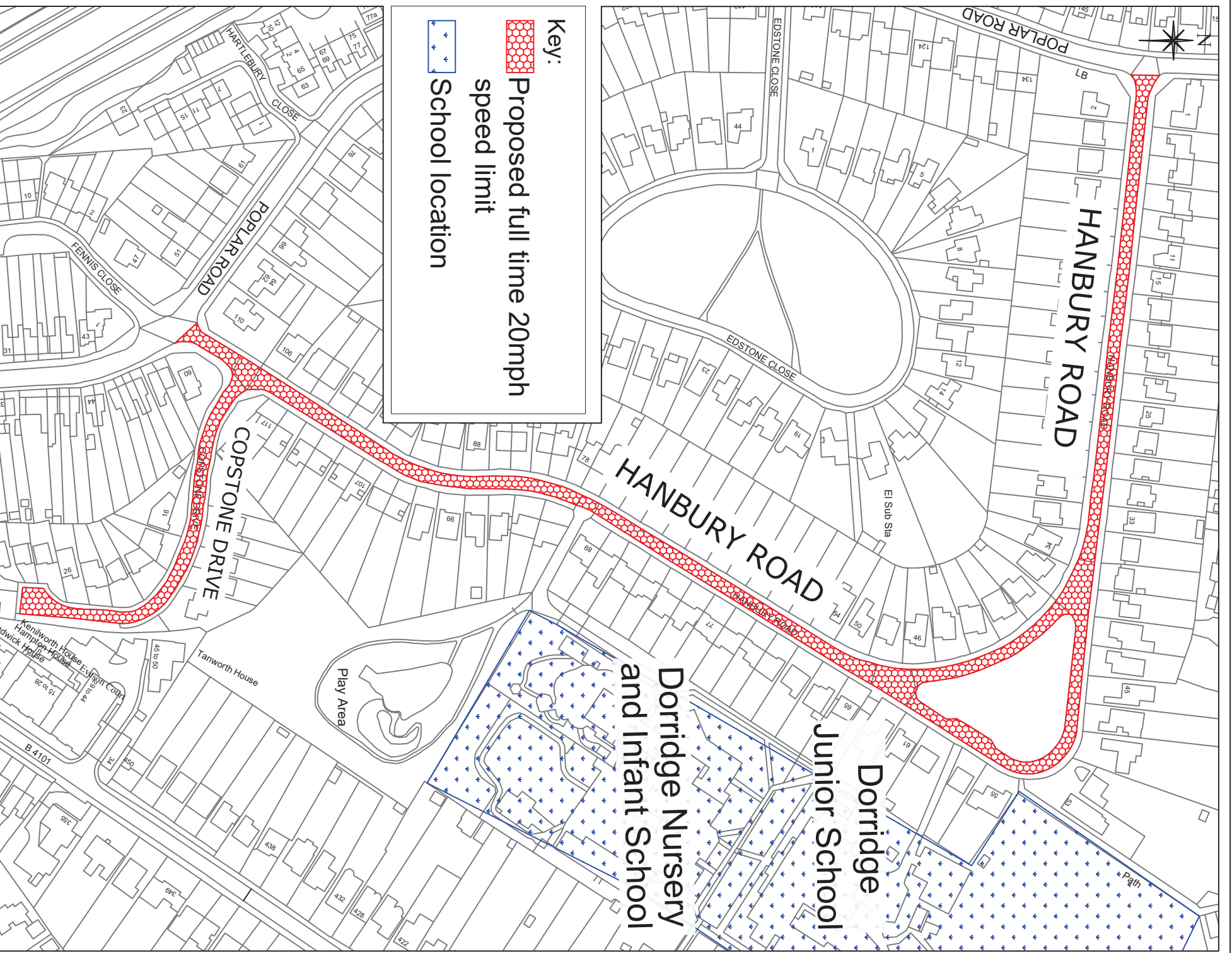
Solihull
METROPOLITAN
BOROUGH COUNCIL

ECONOMY & INFRASTRUCTURE DIRECTORATE
HIGHWAY SERVICES
COUNCIL HOUSE
SOLIHULL
WEST HANGLANDS B91 3QB
TEL: 0121 704 6000



Title:
 Monkspath Junior & Infant School
 Shelley Crescent
 Blythe
Proposed 20mph Speed Limit


| | |
|--------------------------|---------------------------------|
| Job Name: | |
| Job No.: 9424 | Drawn By: JW |
| Plan No.: 9424-S9 | Scale: NTS |
| Checked By: PT | DO NOT SCALE A4 Frame |
| Date: 18.01.2024 | OS Ref.: |

Solihull MBC Licence No 100023139
 Contains Ordnance Survey data © Crown Copyright and database right 2024



Key:

-  Proposed full time 20mph speed limit
-  School location



Solihull
METROPOLITAN
BOROUGH COUNCIL

LEAS - IN - RURE
ECONOMY & INFRASTRUCTURE DIRECTORATE
HIGHWAYS SERVICES
COUNCIL HOUSE
SOLIHULL
WEST MIDLANDS B91 3QB
TEL: 0121 704 6000

Title:
**Dorridge Junior School
Dorridge Nursery & Infant School
Hanbury Road and Copstone Drive
Proposed 20mph Speed Limit**

| | | | |
|-------------|------------|--------------------------|----------|
| Job No. | 9424 | Drawn By: | JW |
| Plan No. | 9424-S10 | Scale | NTS |
| Checked By: | PT | DO NOT SCALE A4 Frame | OS Ref.: |
| Date | 18.01.2024 | | |

Solihull MBC Licence N° 100023139
Contains Ordnance Survey data © Crown Copyright and database right 2024