


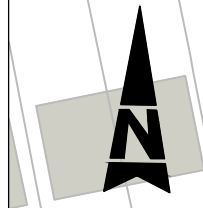


**KEY**

- S38 Boundary
- S38 Adopted Works
- Adopted grassed verge
-  Gully/Highway Drainage
-  Street Lighting Column
-  Atlas Granite Sphere Bollards

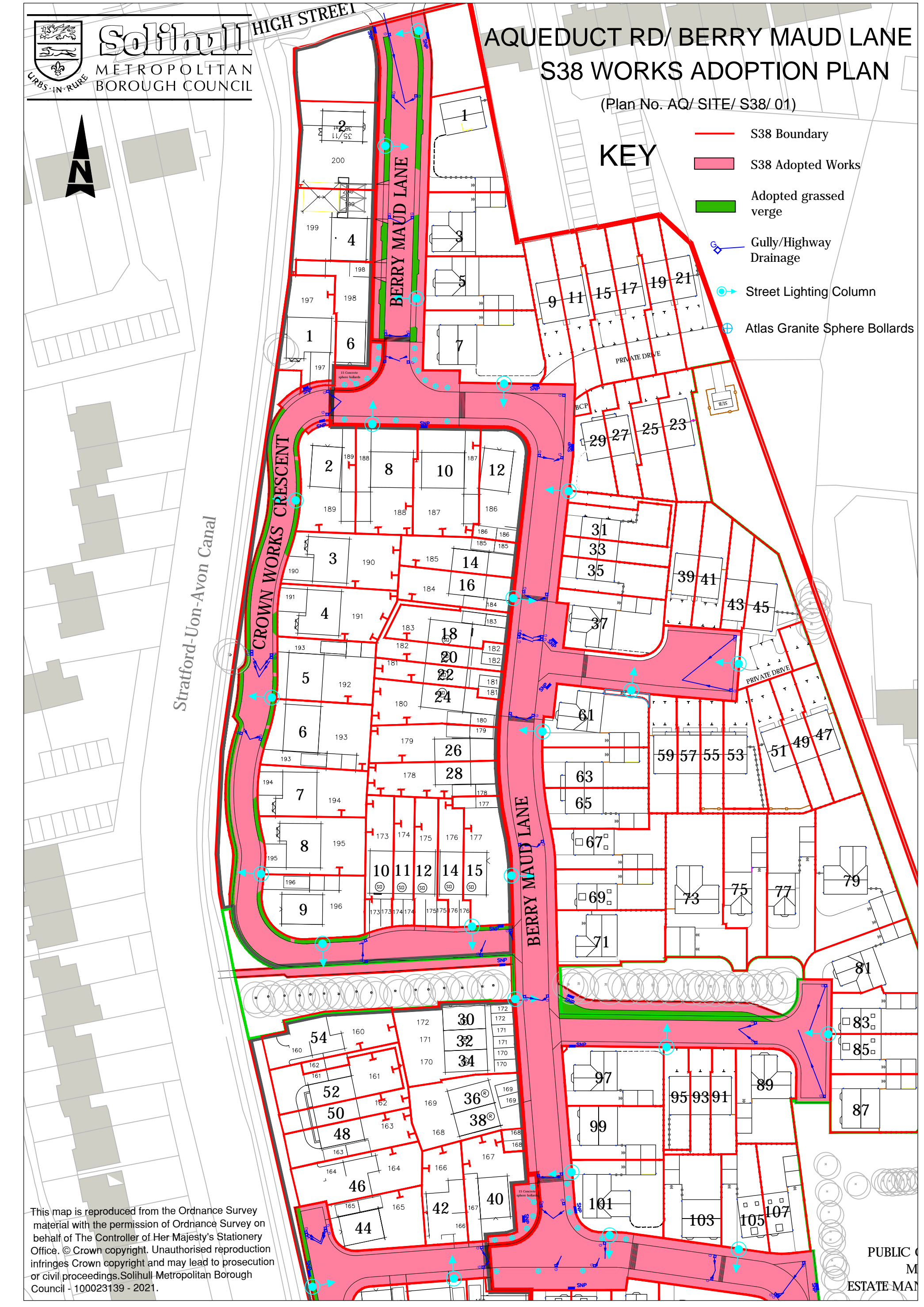


Stratford-Uon-Avon Canal

CROWN WORKS CRESCENT

BERRY MAUD LANE

BERRY MAUD LANE

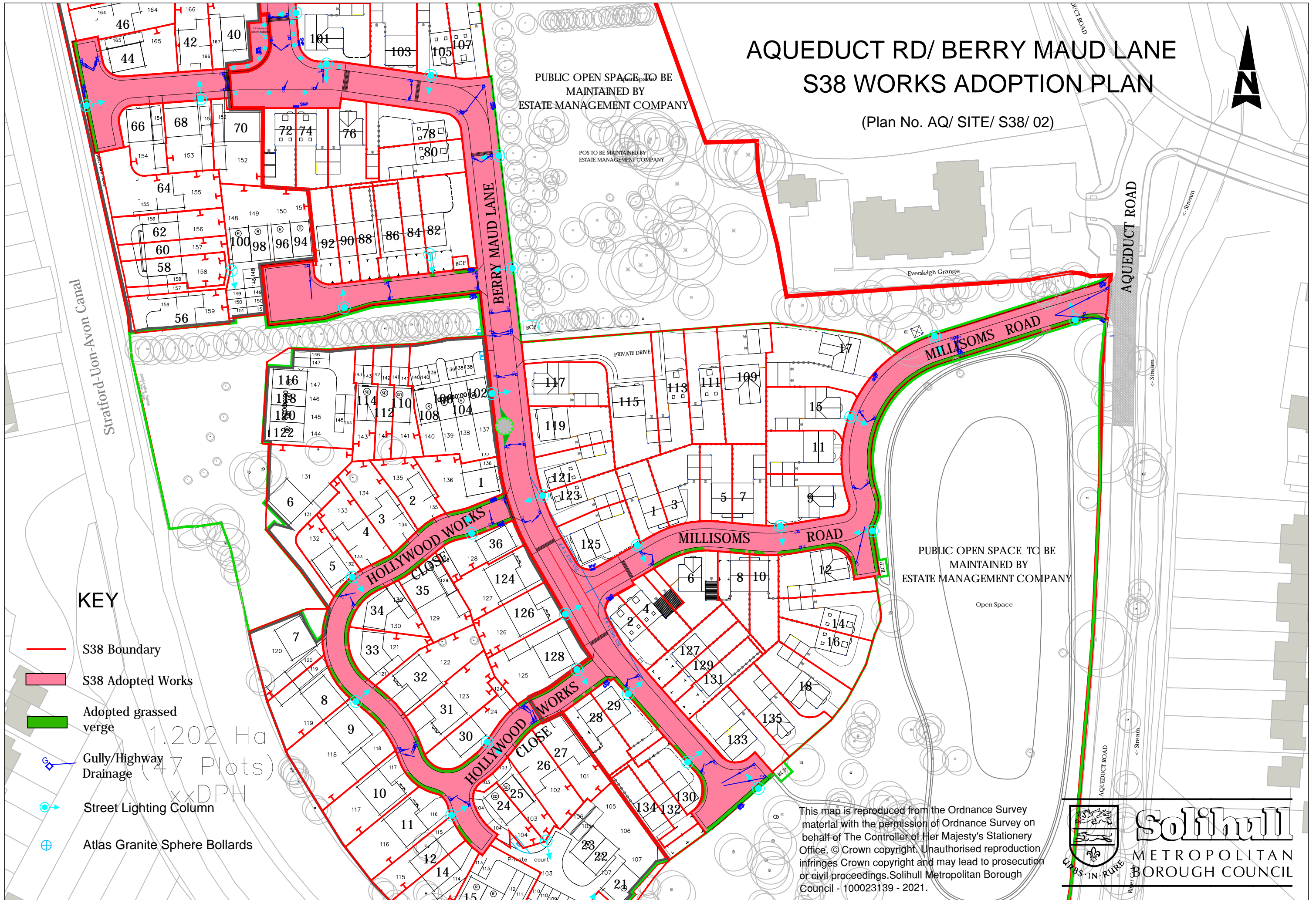


This map is reproduced from the Ordnance Survey material with the permission of Ordnance Survey on behalf of The Controller of Her Majesty's Stationery Office. © Crown copyright. Unauthorised reproduction infringes Crown copyright and may lead to prosecution or civil proceedings. Solihull Metropolitan Borough Council - 100023139 - 2021.



# AQUEDUCT RD/ BERRY MAUD LANE S38 WORKS ADOPTION PLAN

(Plan No. AQ/ SITE/ S38/ 02)



## KEY

- S38 Boundary
- S38 Adopted Works
- Adopted grassed verge
- Gully/Highway Drainage
- Street Lighting Column
- Atlas Granite Sphere Bollards

1.202 Ha  
(47 Plots)  
xxDPH

PUBLIC OPEN SPACE TO BE MAINTAINED BY ESTATE MANAGEMENT COMPANY  
Open Space

This map is reproduced from the Ordnance Survey material with the permission of Ordnance Survey on behalf of The Controller of Her Majesty's Stationery Office. © Crown copyright. Unauthorised reproduction infringes Crown copyright and may lead to prosecution or civil proceedings. Solihull Metropolitan Borough Council - 100023139 - 2021.

