

**The Metropolitan Borough of Solihull (Footpath SL3, Elmdon and Footpath U22, Silhill) (Conversion of Footpath to Cycle Track with a Right of Way on Foot) Order 2021**

Solihull Metropolitan Borough Council, in exercise of its powers under Section 3(1) of the Cycle Tracks Act 1984, having undertaken the consultations required by Regulation 3 of the Cycle Tracks Regulations 1984, hereby makes the following Order: -

1. The lengths of footpath described in the Schedule hereto and shown coloured blue on the plans attached hereto shall be designated as cycle track.
2. This Order may be cited as The Metropolitan Borough of Solihull (Footpath SL3, Elmdon and Footpath U22, Silhill) (Conversion of Footpath to Cycle Track with a Right of Way on Foot) Order 2021 and shall come into operation on the date of its confirmation.

Schedule

Route	Footpath Number	Location
A	SL3	From Lode Lane to Tanhouse Farm Road
A	SL3	From Tanhouse Farm Road north eastwards for approx. 130m
C	U22	From Union Road to Grove Road
C	U22	From Shustoke Road to Elm Road close
C	U22	From Elm Road to Redlands Road
C	U22	From Redlands Road – Cornyx Lane

SMBC  
SMBC

Made: 06<sup>th</sup> October 2021

The Common Seal of SOLIHULL METROPOLITAN BOROUGH COUNCIL was hereunto affixed in the presence of:-



SOLICITOR TO THE COUNCIL



This Order was confirmed by Solihull Metropolitan Borough Council on 9<sup>th</sup> December 2021.

1



SOLICITOR TO THE COUNCIL

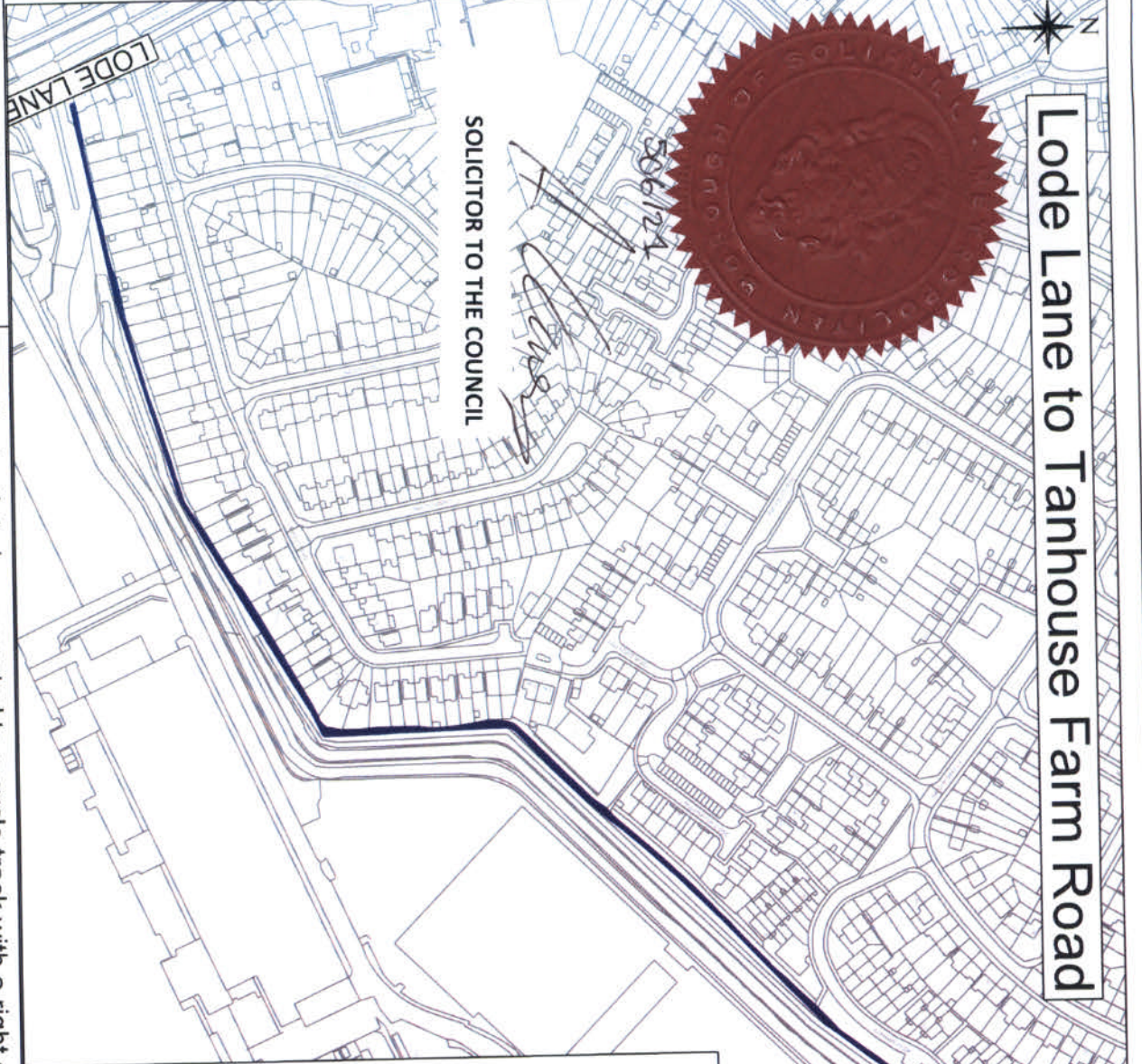


# Lode Lane to Tanhouse Farm Road



SOLICITOR TO THE COUNCIL

506124  
*[Handwritten signature]*



 Footpath to be converted to a cycle track with a right of way on foot

Route A FP-CT

Wildlife Ways

Plan No. 8818A

Drawn By: JW

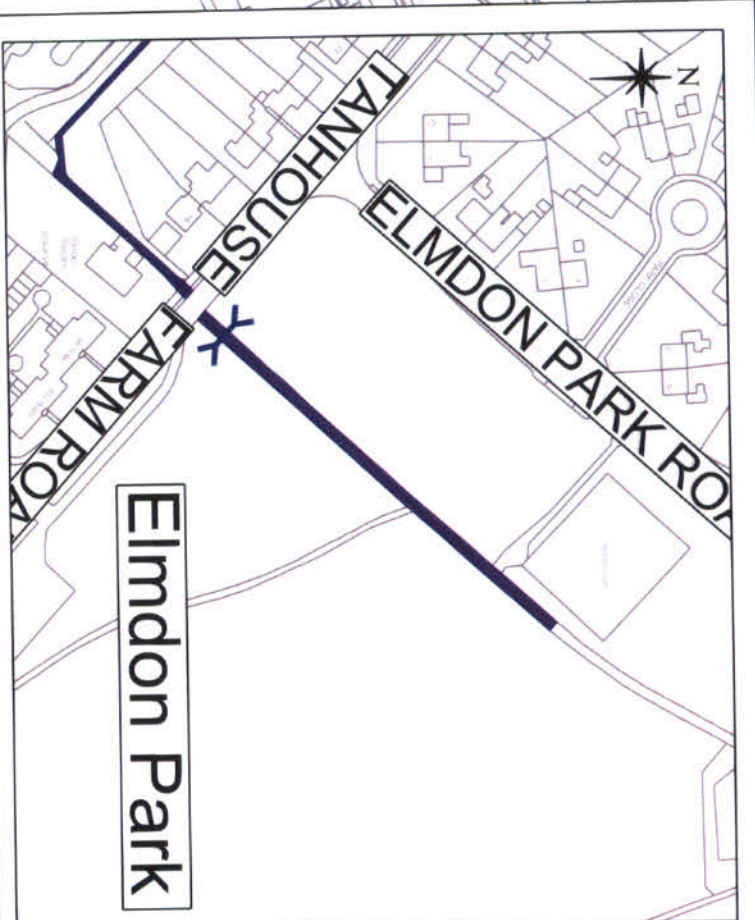
Scale: NTS

Checked By: M O'C

Date: 20.05.2021

DO NOT SCALE

OS Ref:



## Elmdon Park

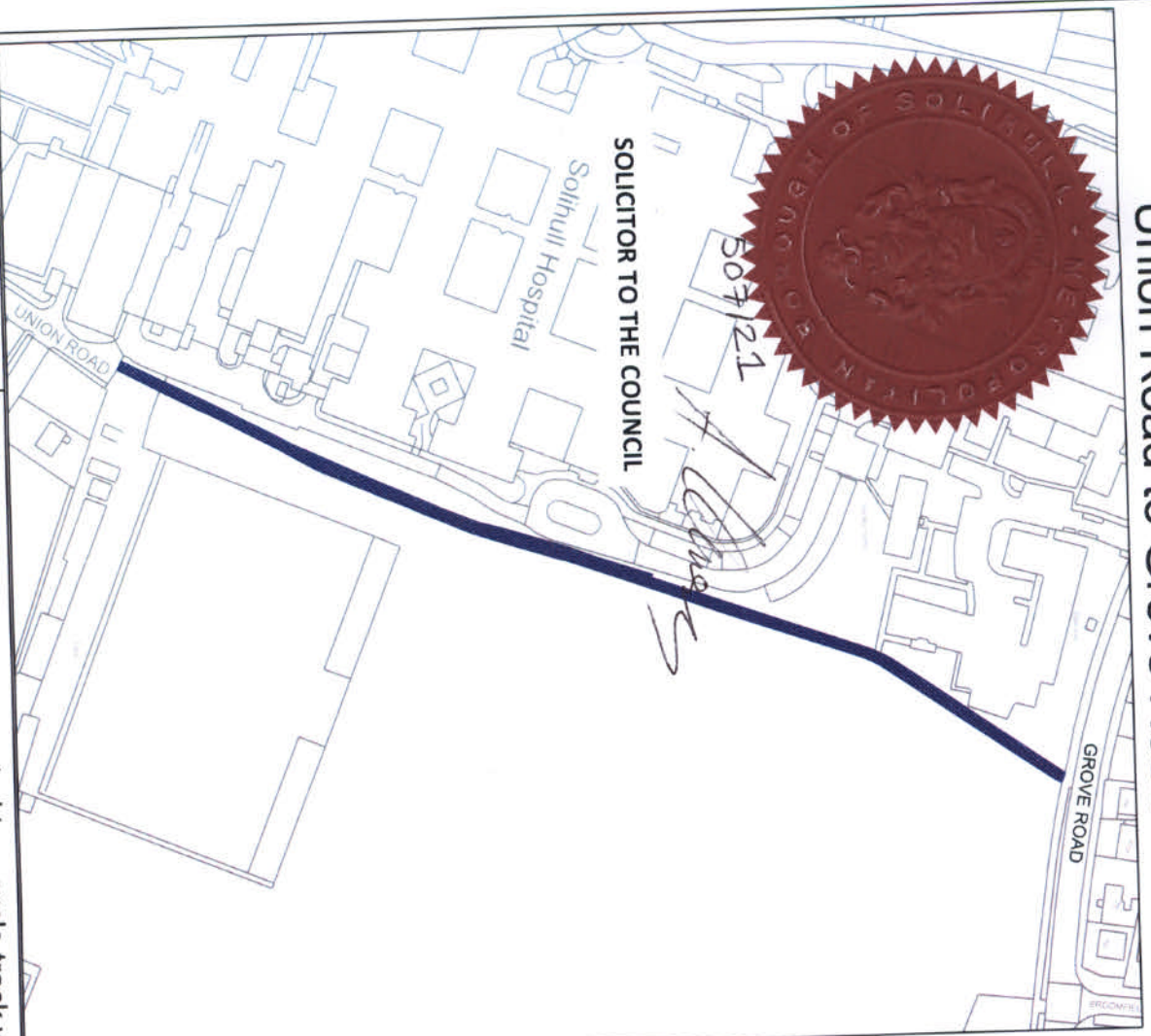
## Elmdon Park



Solihull MBC Licence N° 100023139  
Contains Ordnance Survey data © Crown  
Copyright and database right 2020



# Union Road to Grove Road



SOLICITOR TO THE COUNCIL

507/21

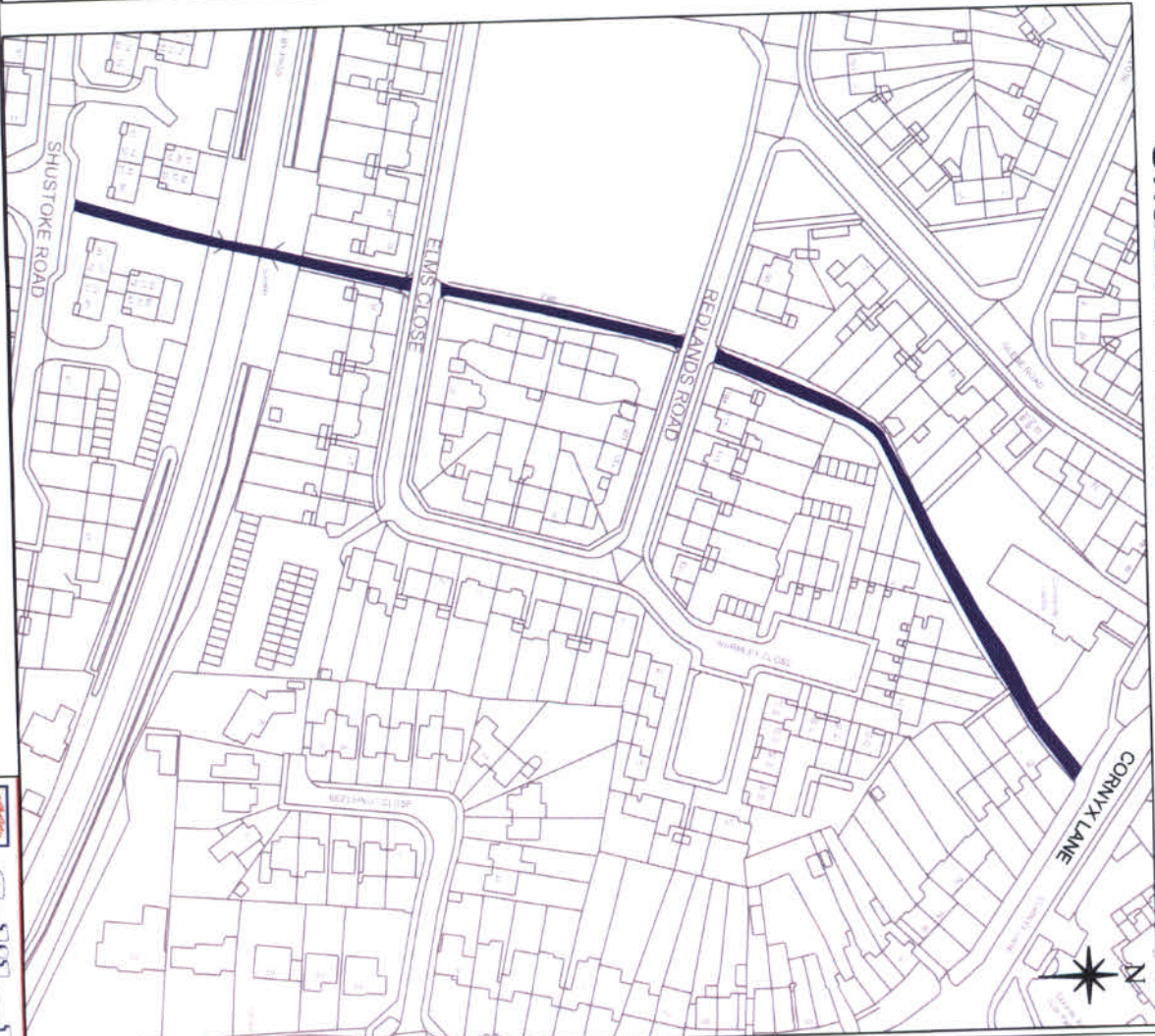
A. Cross

Solihull Hospital

UNION ROAD

GROVE ROAD

# Shustoke Road to Cornyx Lane



 Footpath to be converted to a cycle track with a right of way on foot

Solihull MBC Licence N° 100023139  
Contains Ordnance Survey data © Crown  
Copyright and database right 2020

Route C FP-CT	Drawn By: JW	Checked By: M O'C	DO NOT SCALE
Wildlife Ways	Scale: NTS	Date: 24.11.2020	OS Ref: .
Plan No: 8818C			

