


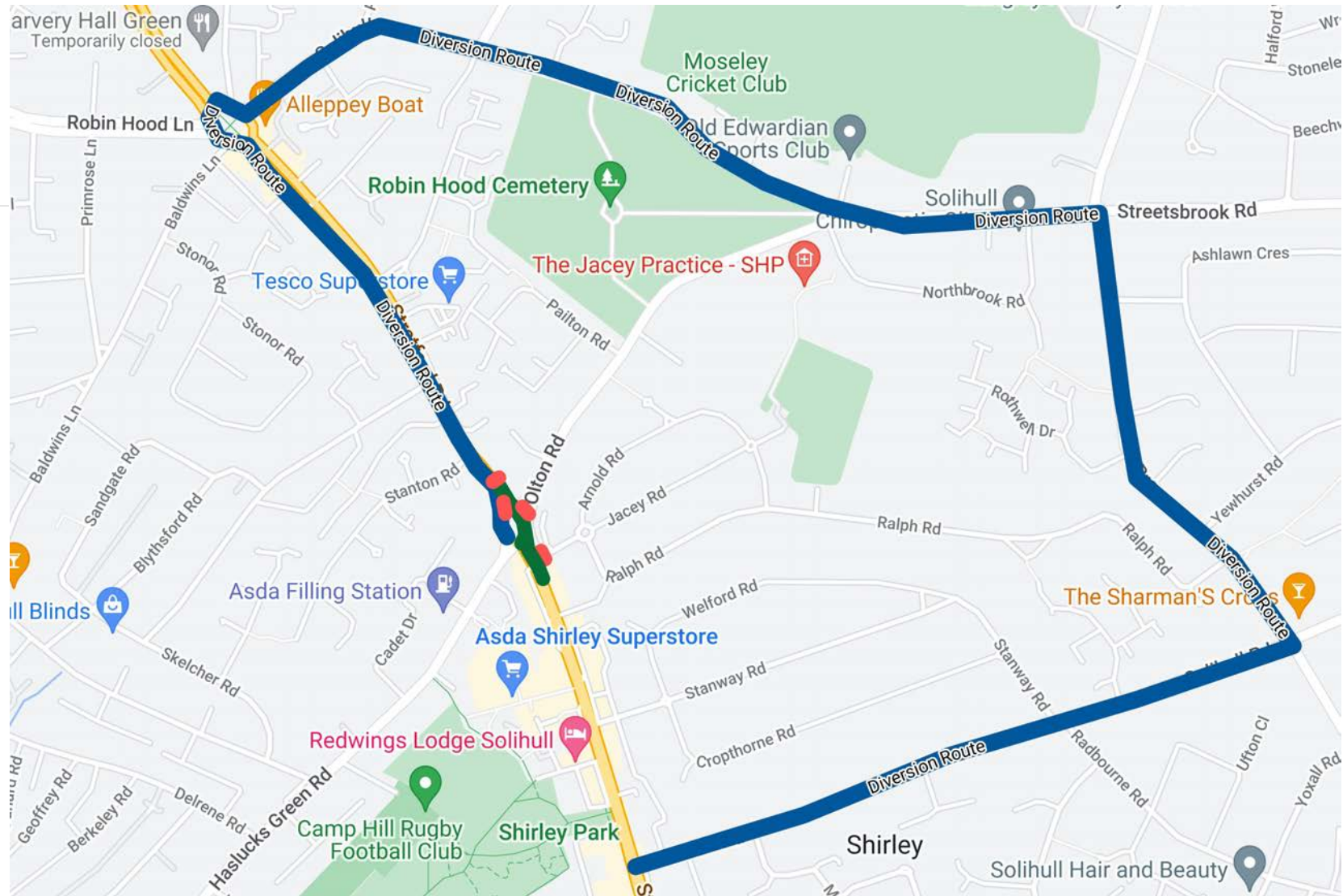


# Stratford Road RBT

## Diversion Route




-  Closure Point
-  Diversion Route
-  Extents

## Carriageway Resurfacing

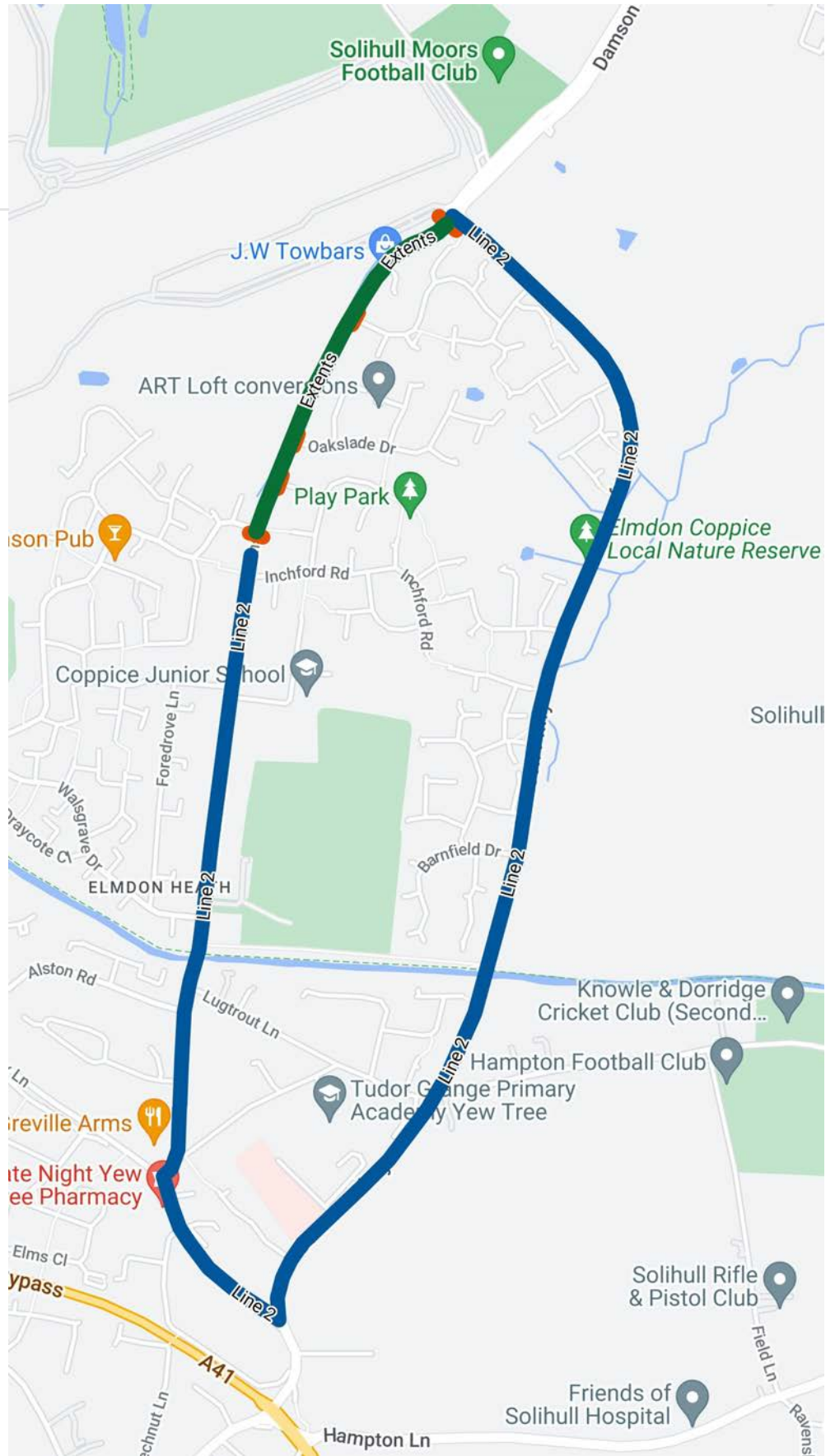


# Damson Lane

## Diversion Route




-  Closure Point
-  Extents
-  Diversion Route

## Carriageway Resurfacing

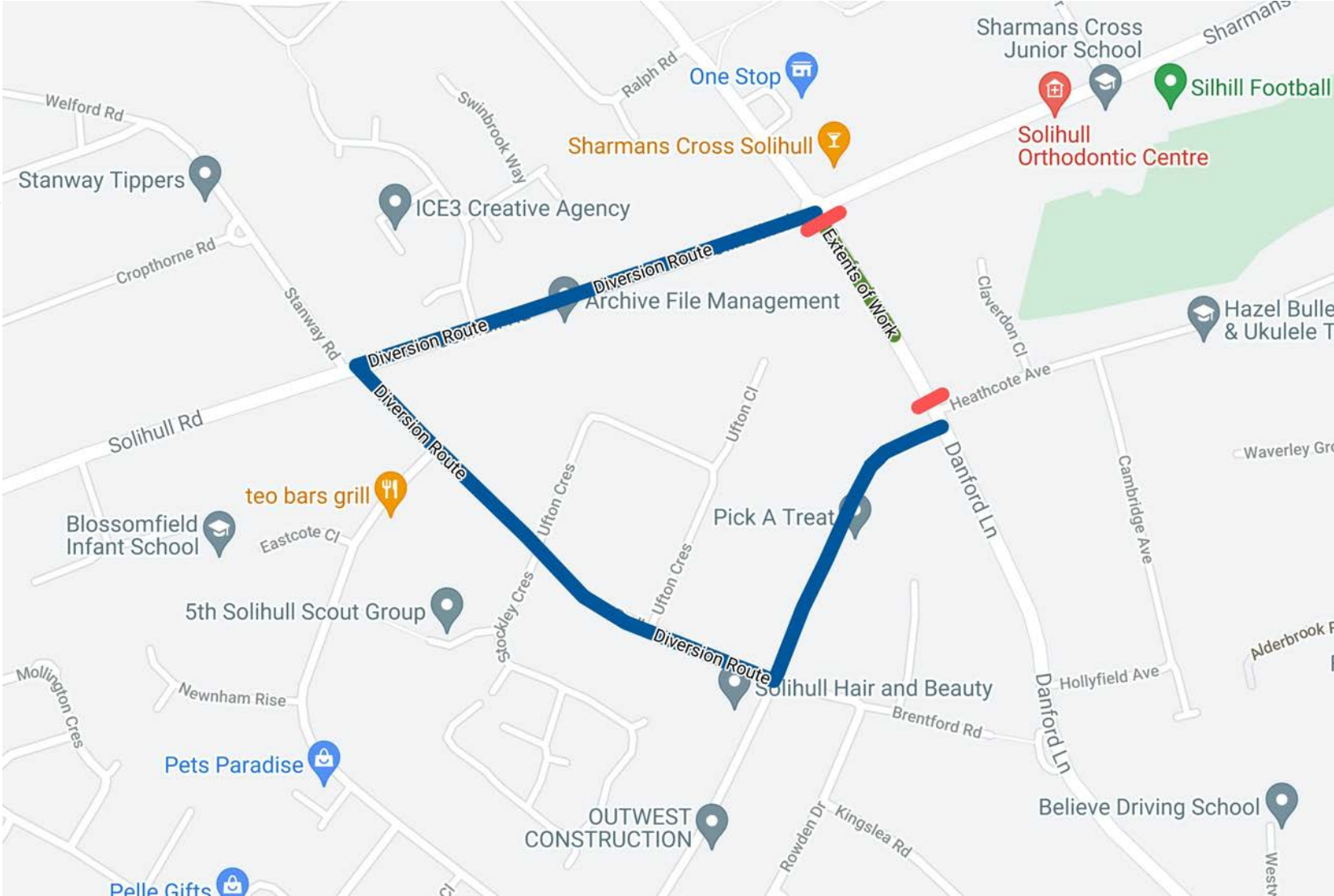


# Danford Lane

## Diversion Route

-  Closure Point
-  Diversion Route
-  Extents of Work




## Carriageway Resurfacing



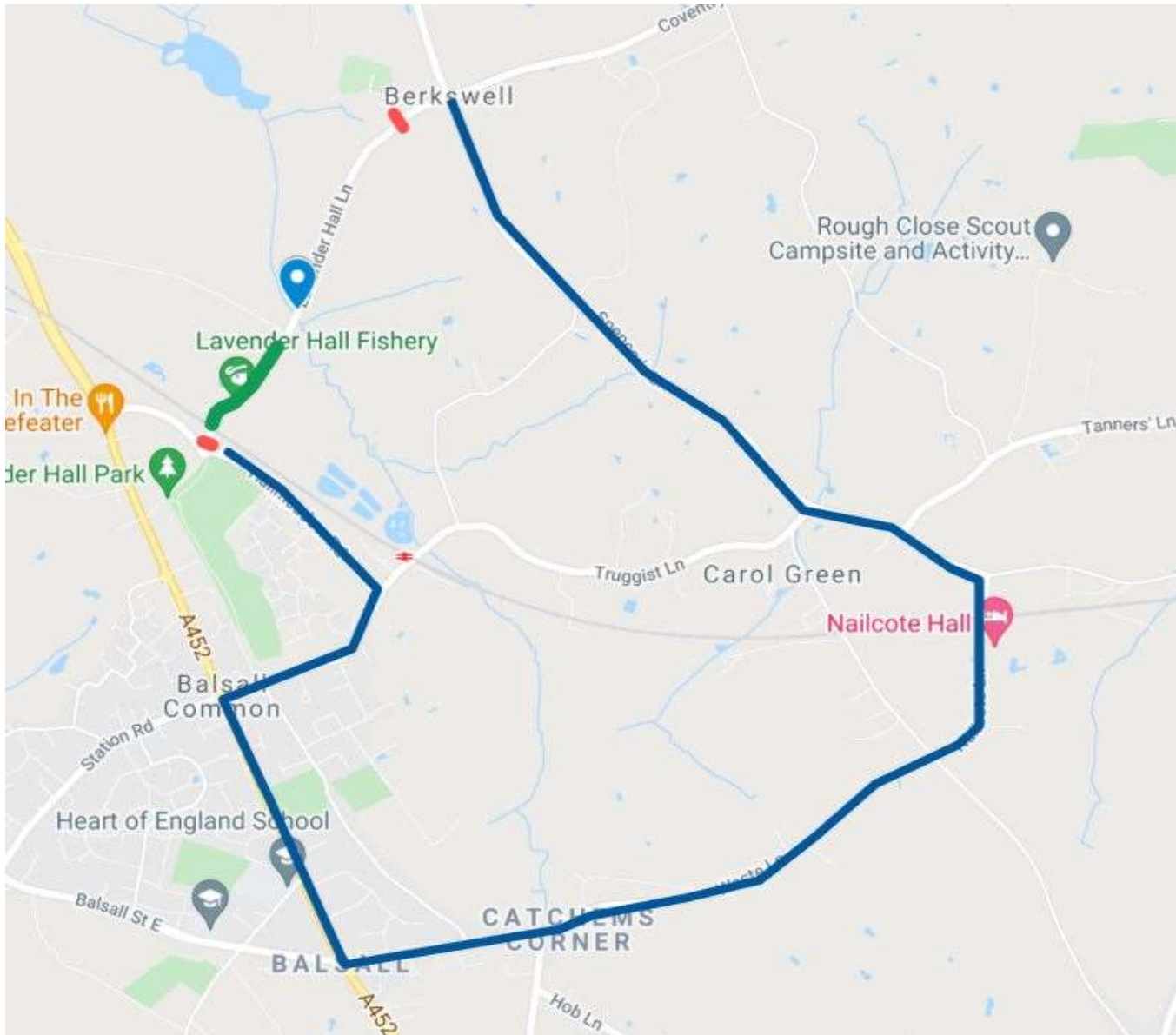
# Lavender Hall Lane

Park Lane to Hall Meadow Road

## Diversion Route

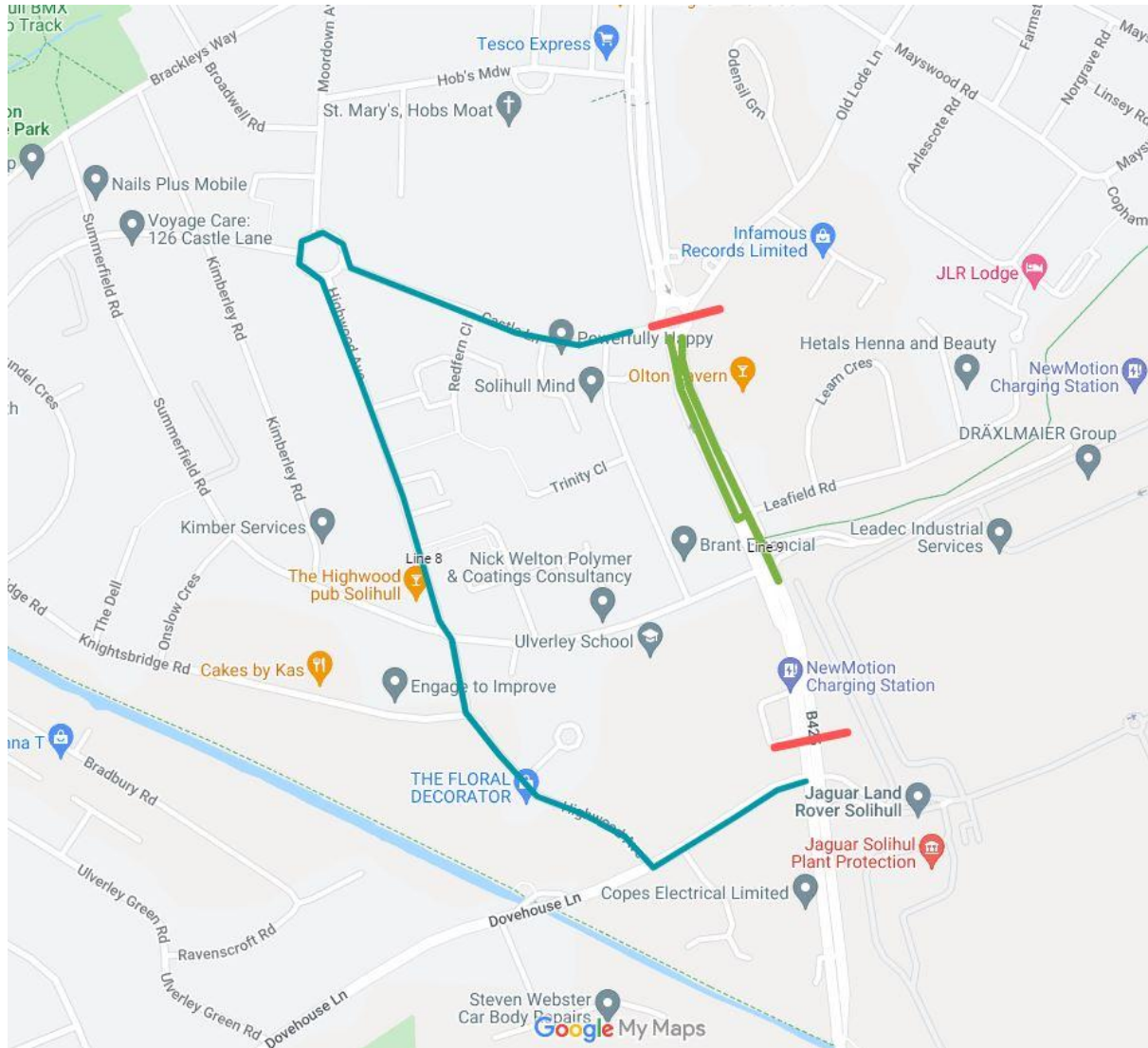
-  Diversion Route
-  Closure Point
-  Extents of Work

## Carriageway Resurfacing







# Lode Lane Resurfacing Diversion Plan






## Diversion Route

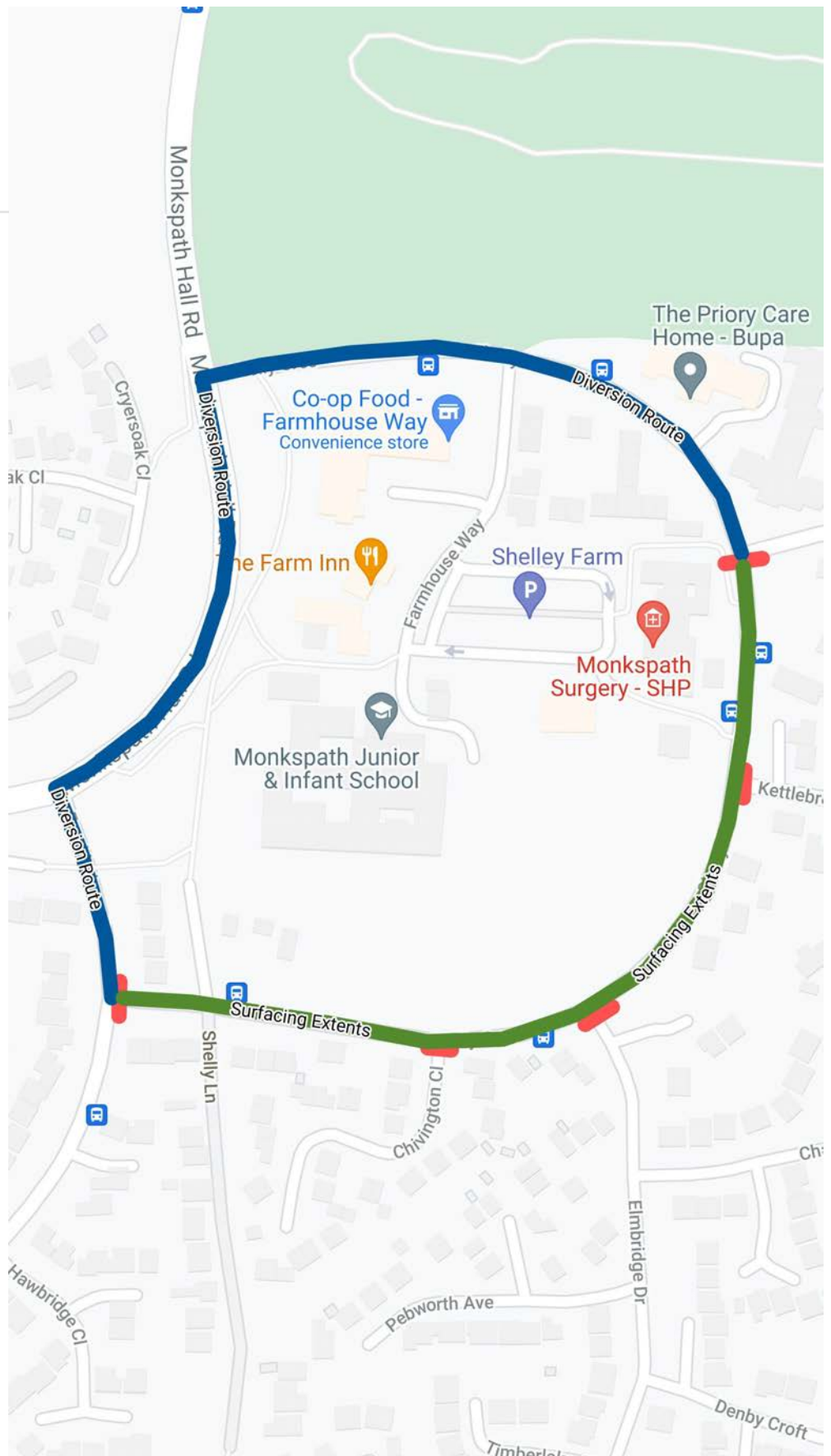
-  Diversion Route
-  Closure Point
-  Extents of Work

# Shelly Crescent

## Diversion Route




-  Closure Point
-  Diversion Route
-  Surfacing Extents

## Carriageway Resurfacing

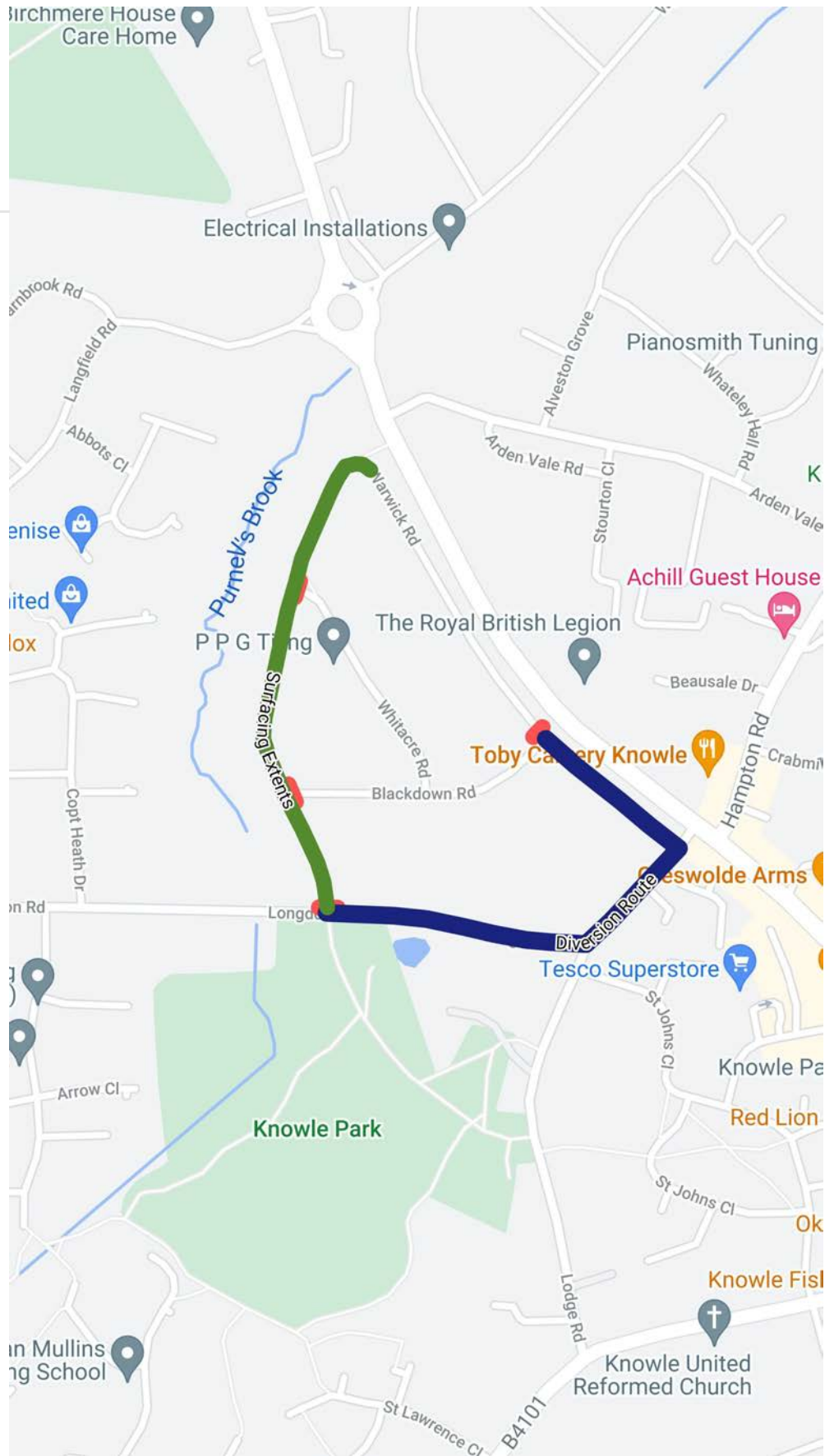


# Newton Road

## Diversion Route

-  Closure Point
-  Diversion Route
-  Surfacing Extents




## Carriageway Resurfacing



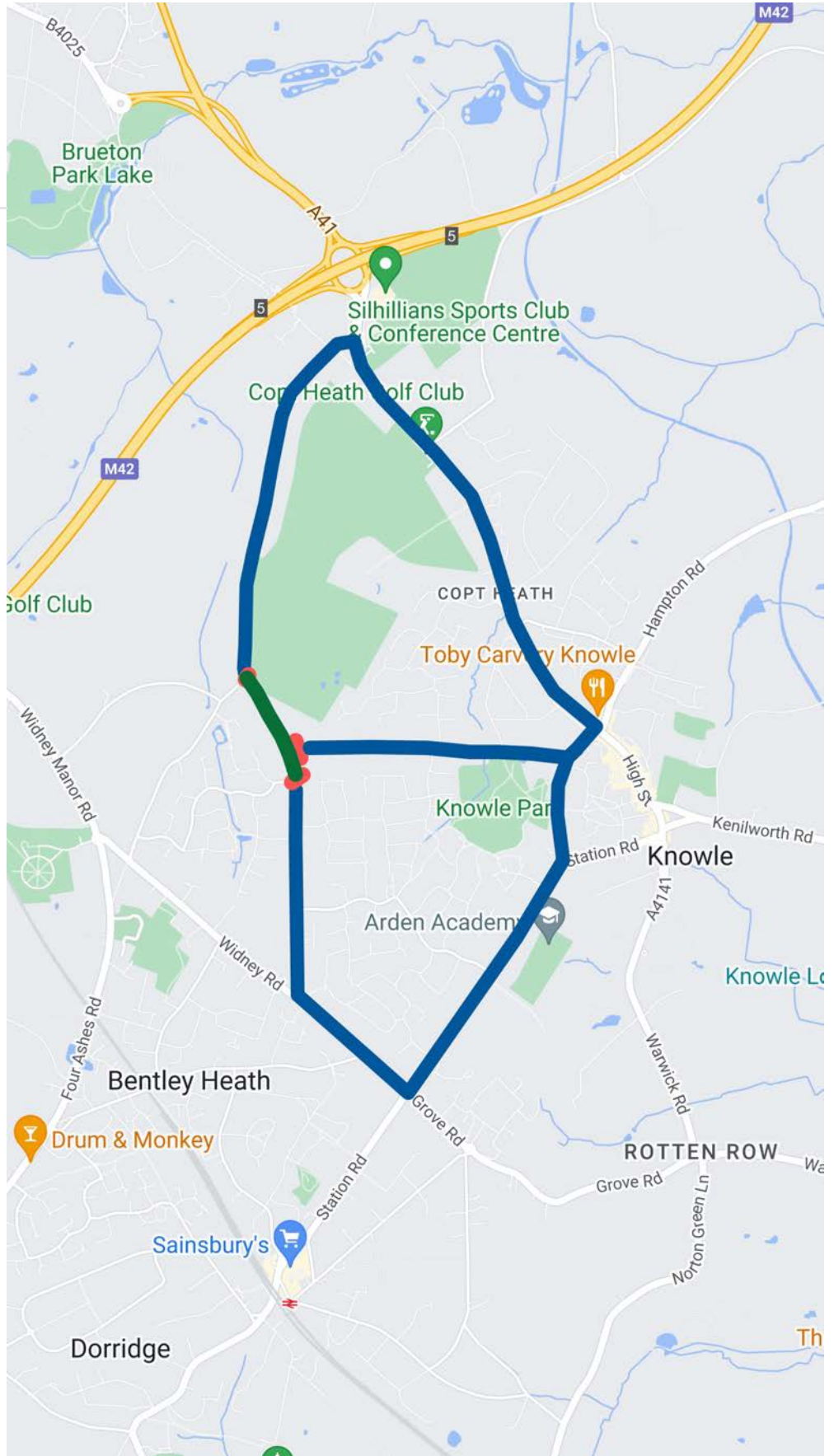


# Tilehouse Green Lane

## Diversion Route




-  Closure Point
-  Diversion Route
-  Extents

## Carriageway Resurfacing

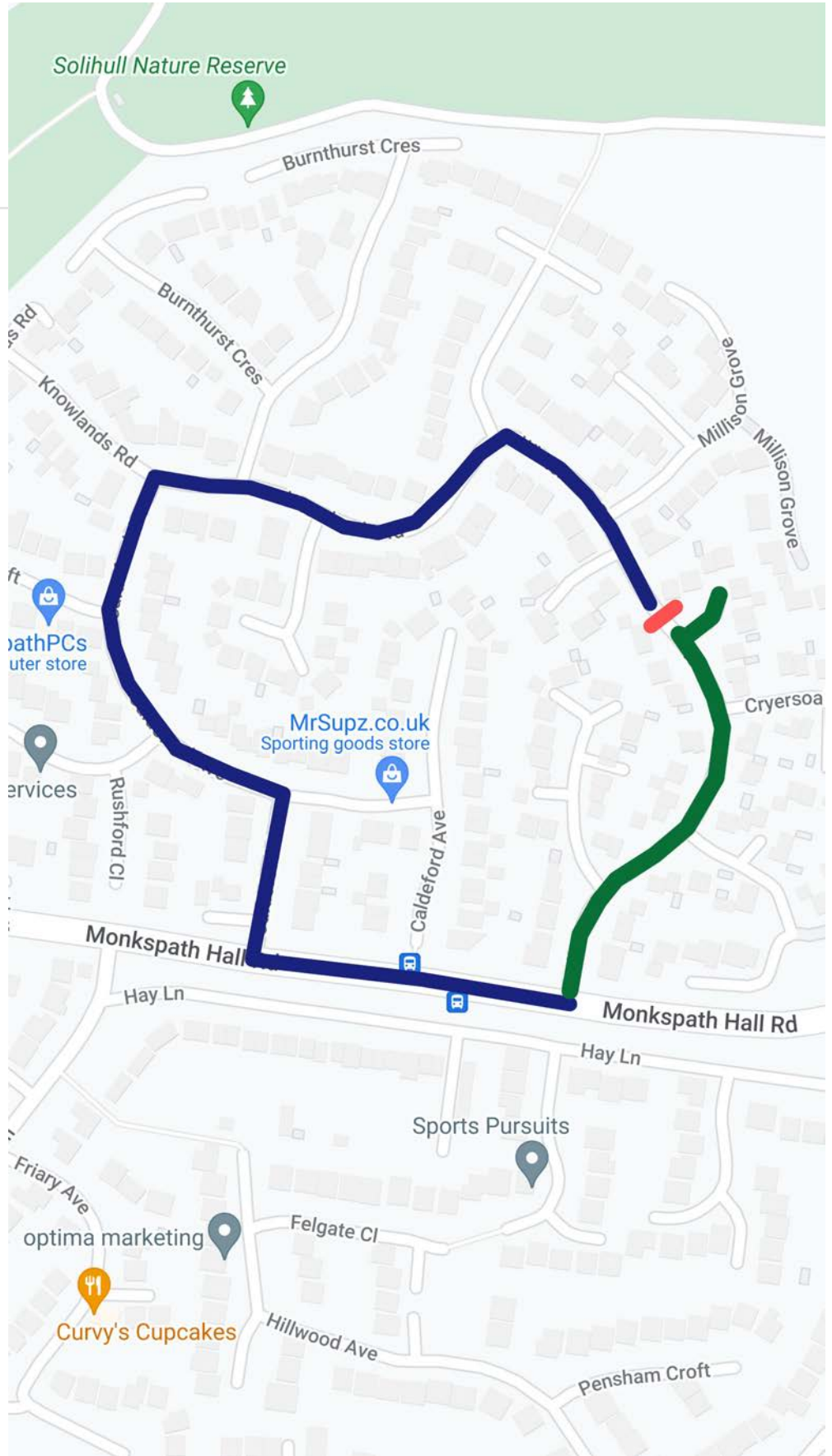


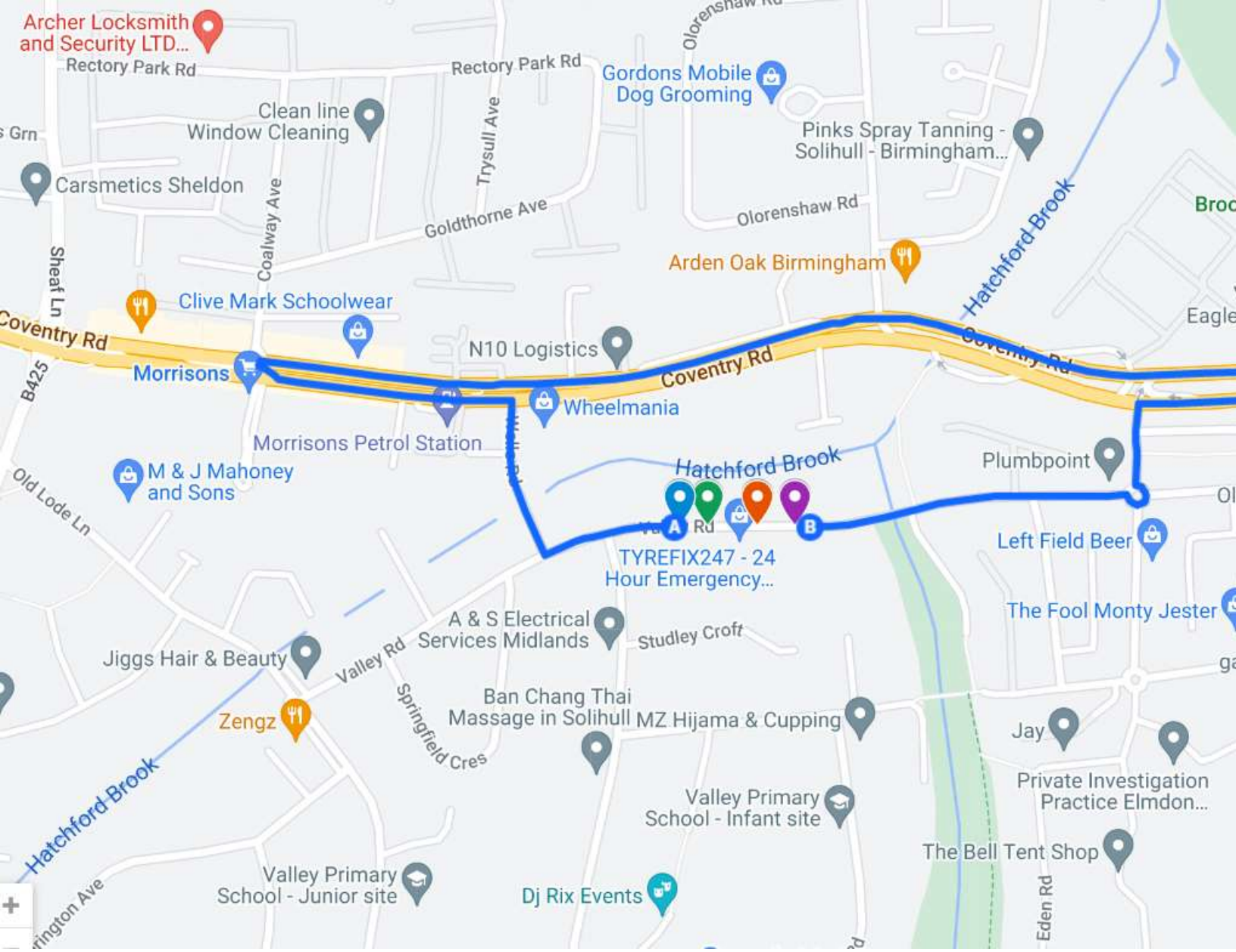
# Whitemoor Drive

## Diversion Route

-  Extents
-  Closure Point
-  Diversion Route




## Carriageway Resurfacing



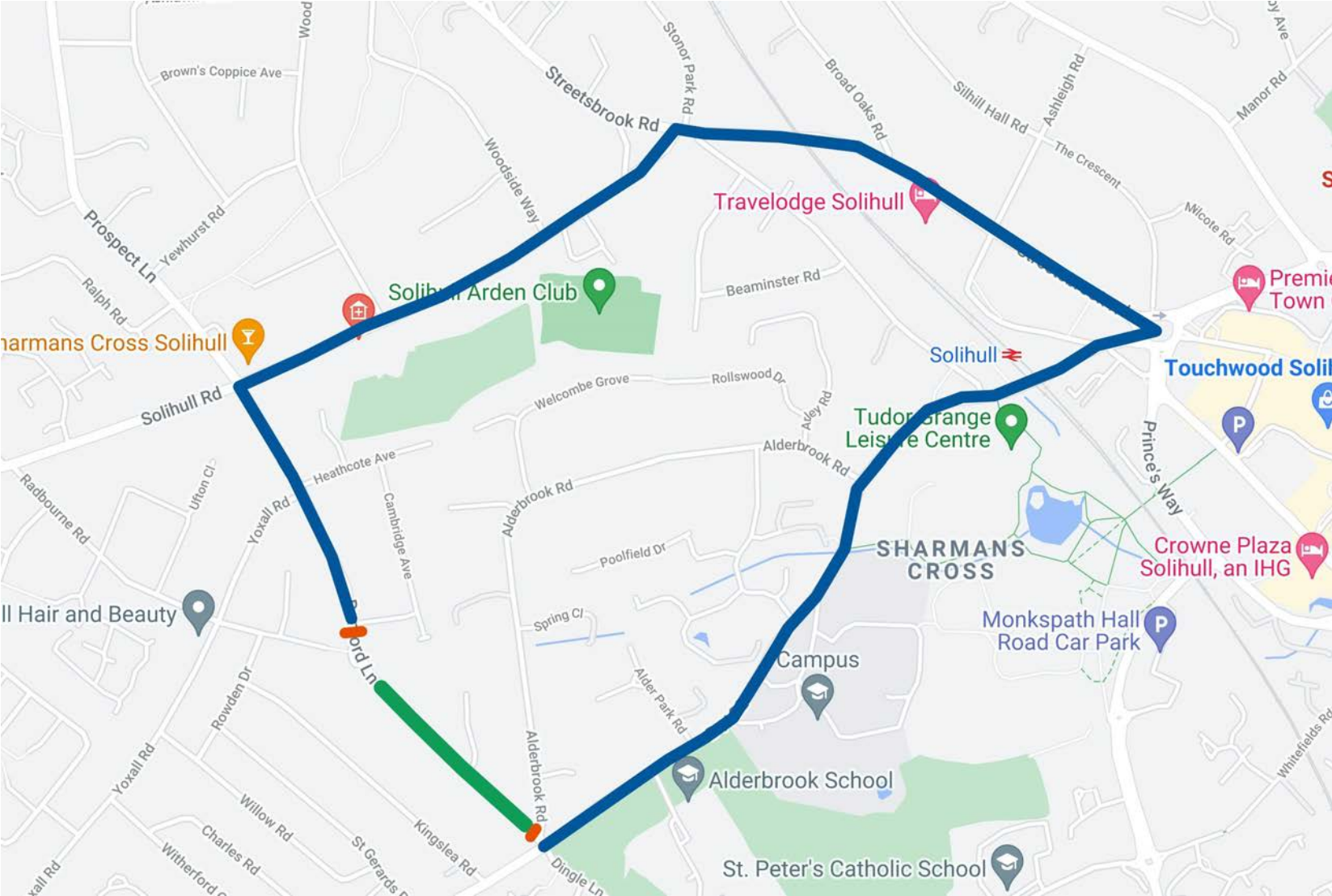


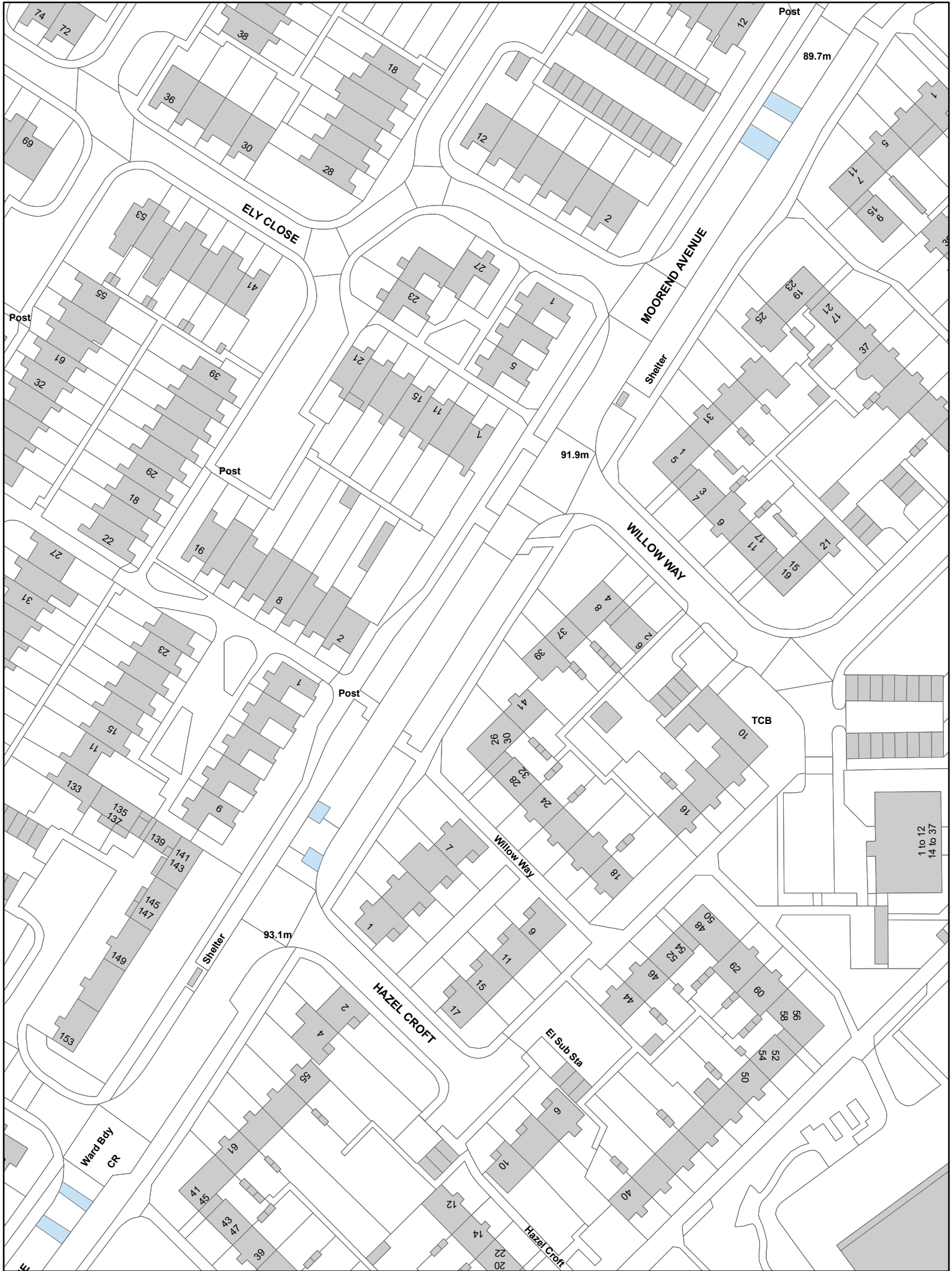
# Danford Lane

## Diversion Route

-  Closure Point
-  Diversion Route
-  Extent of Works

## Carriageway Resurfacing





# Moorend Avenue Speed Hump Reforming Extents



Newhouse Croft Resurface Extents

KEMPS GREEN ROAD

NEWHOUSE CROFT

Pond

1:500



NEWHOUSE CROFT - resurfacing extents

Date Measured: 11/02/22