






**EXCALON TRAFFIC MANAGEMENT**

**NOTES**

1. ALL SIGNS ARE AS PER CHAPTER 8.
2. DISTANCE BETWEEN SIGNS ARE NOT TO SCALE AND ARE FOR LAYOUT PURPOSES ONLY.
3. SIGNS SHOULD BE POSITIONED IN A SAFE WORKING SPACE.

**KEY**

- SIGN POSITION AND DIRECTION
- EXTENT OF ROAD CLOSURE
- DIVERSION ROUTE

SIGN	QUANTITY
 ROAD CLOSED	X 2
 Divergence	X 2
 Divergence	X 2
 Diverged traffic	X 2
 Diverged traffic	X 2

EXCALON HEAD OFFICE  
 EXCALON YARD,  
 2 DUNCAN STREET,  
 SALFORD,  
 M5 3SQ

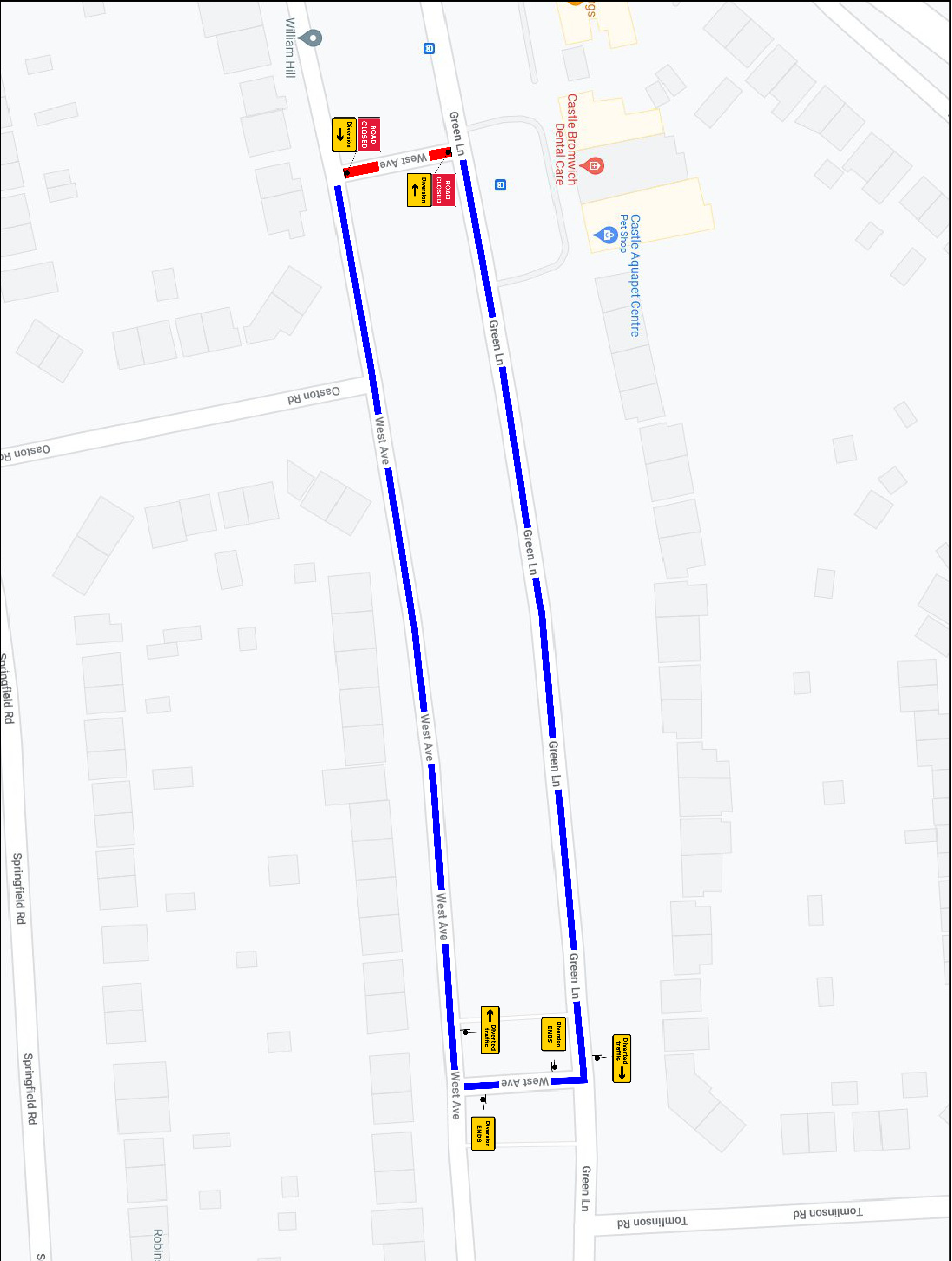
DRAWN BY: CM DATE: 15/12/22

CHECKED BY: ML DATE: 15/12/22

APPROVED BY: ML DATE: 15/12/22

DRAWING No. JB7/8 REVISION 0

DO NOT SCALE FROM THIS DRAWING



PROJECT  
 WPD026

DRAWING  
 (JB7/8) WEST AVENUE,  
 SERVICE ROAD, BIRMINGHAM,  
 ROAD CLOSURE