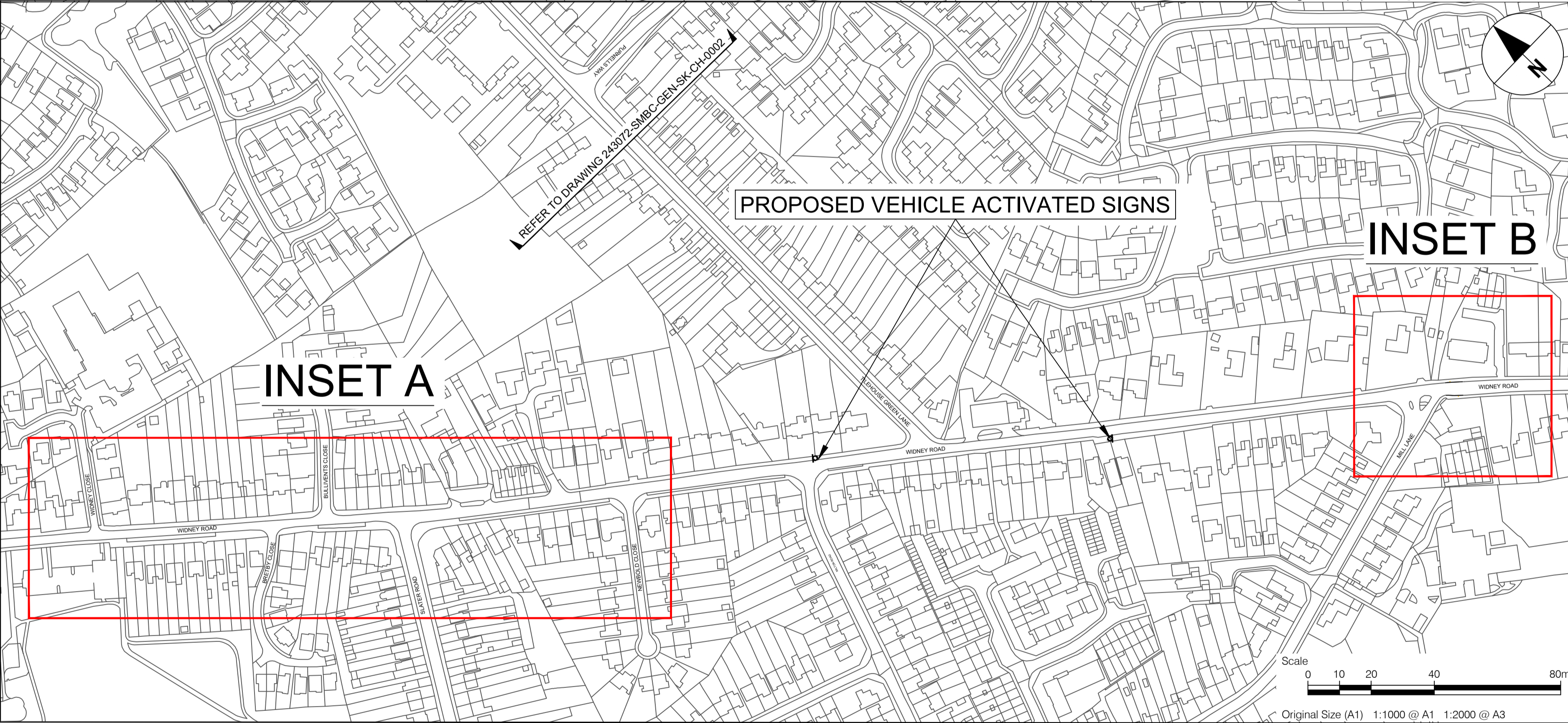
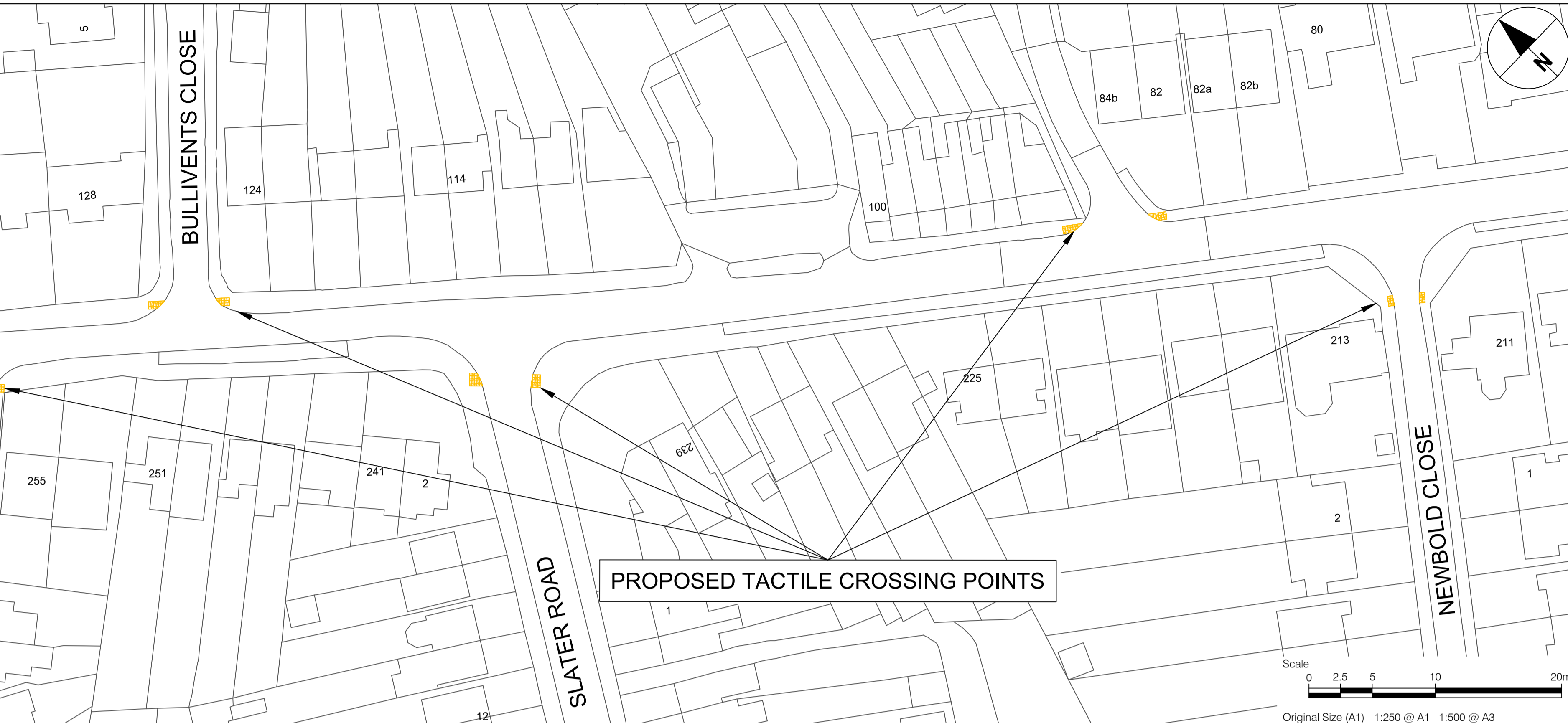
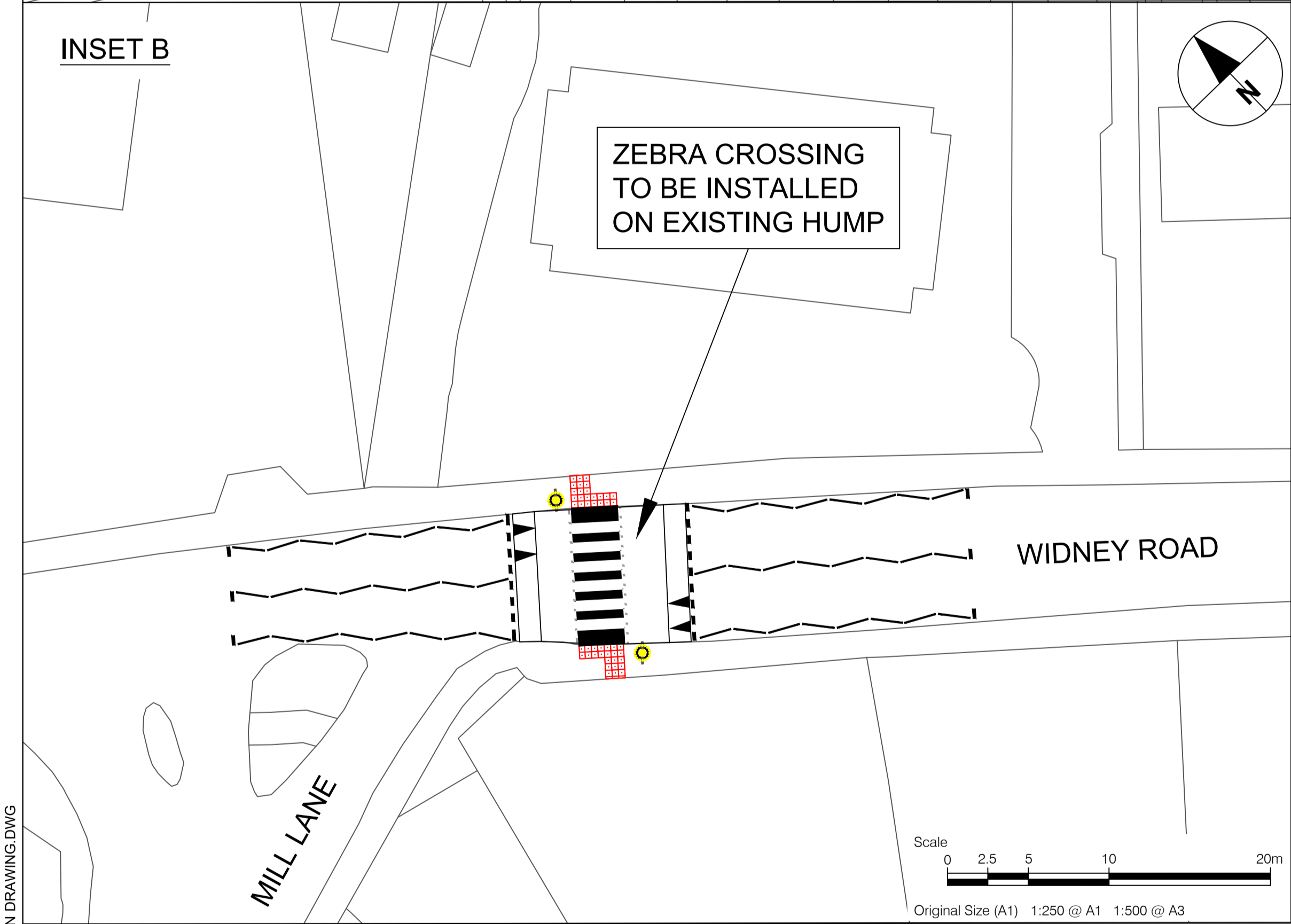


Last saved by: RHYS HOGSHAW(2023-06-07) Last Plotted: 2023-06-07
 Filename: H:\HIGHWAY SERVICES\4. SCHEMES_PROJECTS\06 - P22\22-029 - TRANCHE 3243072 - WIDNEY LANE & TILEHOUSE GREEN LANE\DESIGN\1. TECHNICAL DRAWINGS\4. CONSULTATION\WIDNEY-TILEHOUSE ROAD - RHYS.1 CONSULTATION DRAWING.DWG
 Project Management Initials: Designer: RH Checked: JB Approved: DM
 ISO A1 594mm x 841mm



KEY

	PROPOSED KERB
	PROPOSED EDGING KERB
	PROPOSED ROAD MARKINGS
	PROPOSED FOOTWAY
	PROPOSED RED BLISTER TACTILE PAVING
	PROPOSED BUFF BLISTER TACTILE PAVING
	PROPOSED SIGNS & BOLLARDS
	EXISTING TREE TO BE RETAINED

- NOTES**
- DO NOT WORK FROM REDUCED DRAWINGS
 - PLEASE REFER TO SCALE AND SIZE SHEET AS INDICATED DIMENSIONS TO BE VERIFIED ON SITE
 - THIS DRAWING SHOULD NOT BE SCALED
 - ONLY PRINT IN COLOUR
 - SMBC ENGINEER TO LOCATE BELISHA BEACON ON SITE BEFORE WORKS

HIGHWAY INFRASTRUCTURE
 ECONOMY & INFRASTRUCTURE
 COUNCIL HOUSE, MANOR SQUARE
 SOLIHULL, B91 3QB
 HIGHWAYS@SOLIHULL.GOV.UK
 0121-704-6000

REV	BY	DESCRIPTION	CHKD	DATE
A	RH	FOR INFORMATION	DM	07/06/23

SOLIHULL MBC LICENSE NO. 100023139
 CONTAINS ORDINANCE SURVEY DATA © CROWN COPYRIGHT AND
 DATABASE RIGHT 2022

STATUS

FOR INFORMATION

DRAWING NAME

PEDESTRIAN ACCESSIBILITY IMPROVEMENTS
 WIDNEY ROAD & TILEHOUSE GREEN LANE

CONSULTATION DRAWING

SHEET 1

DRAWING NUMBER

243072-SMBC-GEN-CH-0001

