ISO A1 594mm x 841mm

Approved: DM

Checked: CB

Designer: ER

Project Management Initials:

Last saved by: ELEANOR.ROWSON(2023-12-06) Last Plotted: 2023-12-06
Filename: C:\USERS\ELEANOR.ROWSON\ONEDRIVE - SOLIHULL COUNCIL\SHARED DOCUMENTS - HIGHWAY SERVICES\4. SCHEMES_PROJECTS\07 - P23\P23-002 - LNIP BLOSSOMFIELD ROAD\8. DESIGN\1. TECHNICAL DRAWINGS\3.DETAILED DESIGN\CAD\236205-SMBC-HI-GA-001_RECOVER_RECOVER_RECOVER.DWG

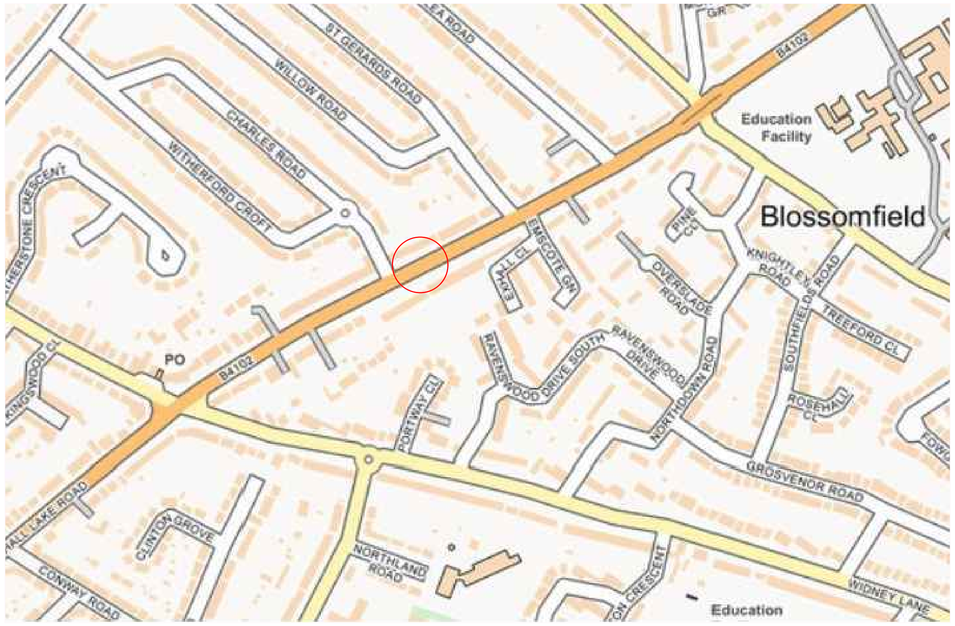

LOCATION PLAN (NOT TO SCALE)

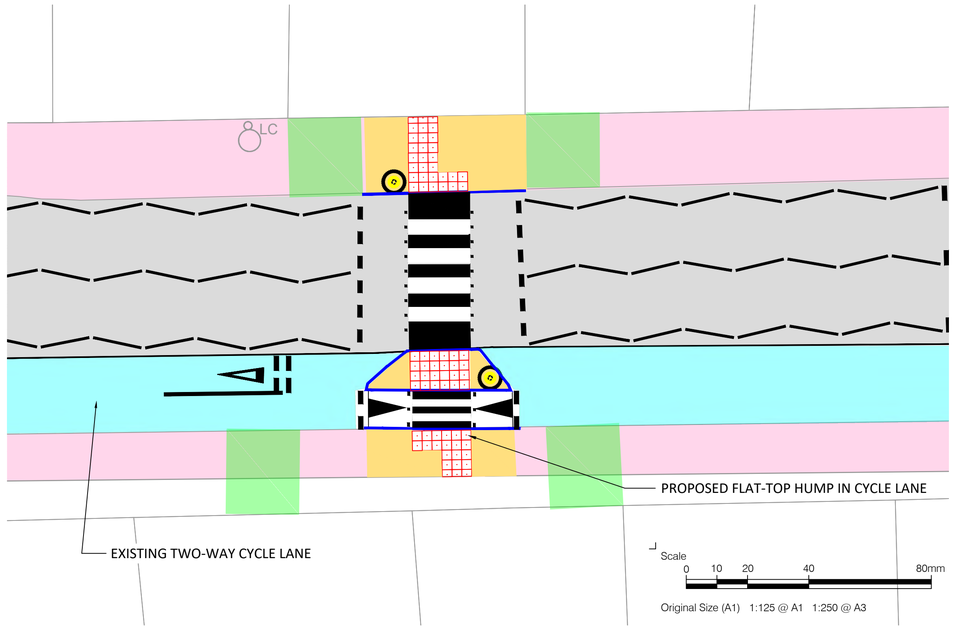

DETAILED PLAN

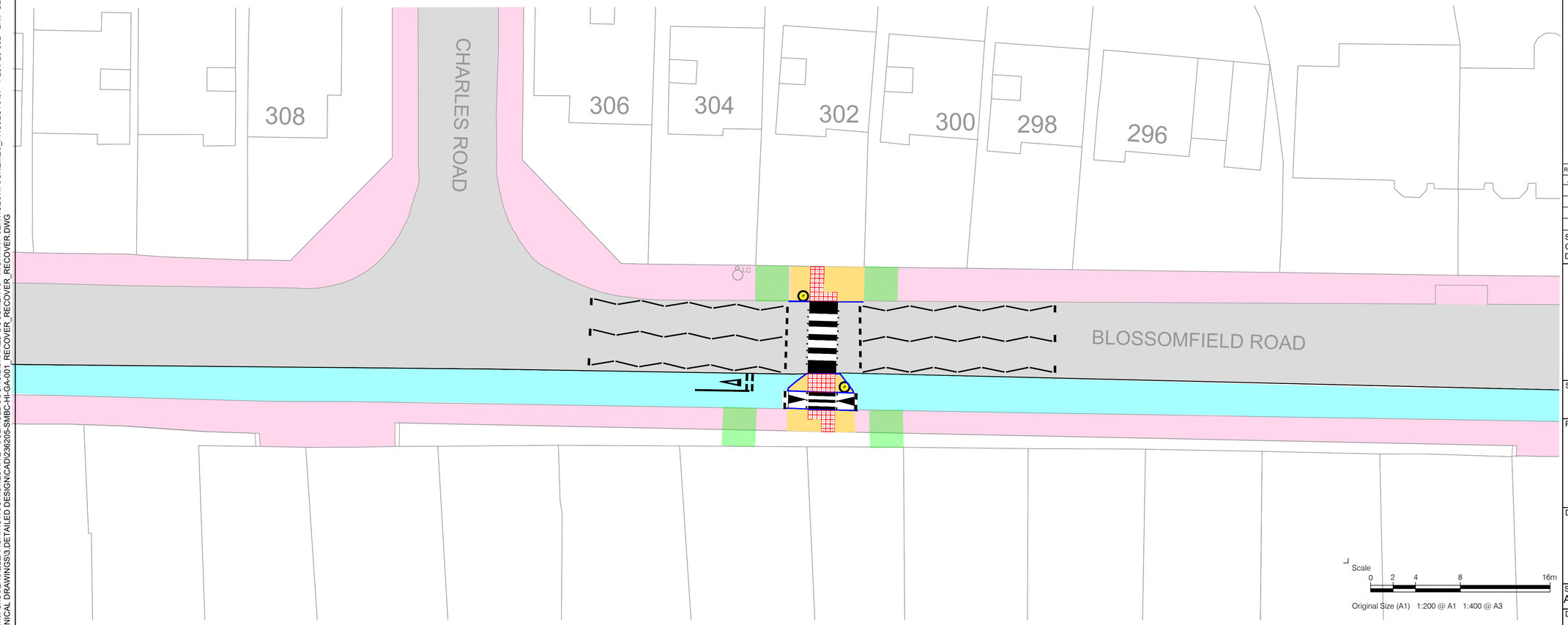

N

Notes

1. DO NOT WORK FROM REDUCED DRAWINGS
2. PLEASE REFER TO SCALE AND SIZE SHEET AS INDICATED DIMENSIONS TO BE VERIFIED ON SITE
3. ANY DISCREPANCIES SHOULD BE REFERRED TO THE ENGINEER PRIOR TO WORK BEING PUT IN HAND
4. ONLY PRINT IN COLOUR
5. ALL ROAD MARKINGS TO BE IN ACCORDANCE WITH THE TRAFFIC SIGNS REGULATIONS AND GENERAL DIRECTIONS (2016) AND THE TRAFFIC SIGNS MANUAL , CHAPTER 5

KEY

- PROPOSED KERBING
- FULL FOOTWAY CONSTRUCTION
- PROPOSED ROAD MARKINGS
- PROPOSED RED BLISTER TACTILE PAVING
- LCx EXISTING LIGHTING COLUMN
- EXISTING RESIDENTIAL VEHICLE ACCESS CROSSING
- PROPOSED BELISHA BEACON
- EXISTING CARRIAGEWAY
- EXISTING FOOTWAY
- EXISTING TWO-WAY CYCLE LANE

REV	BY	DESCRIPTION	CHECKED	APPROVED	DATE
A	ER	CONSULTATION	CB	DM	30/11/23

SOLIHULL MBC LICENSE NO. 100023139
CONTAINS ORDINANCE SURVEY DATA © CROWN COPYRIGHT AND DATABASE RIGHT 2022

Solihull Metropolitan Borough Council
HIGHWAY INFRASTRUCTURE
ECONOMY & INFRASTRUCTURE
COUNCIL HOUSE, MANOR SQUARE
SOLIHULL, B91 3QB
HIGHWAYSSERVICES@SOLIHULL.GOV.UK
0121-704-6000

Status
FOR INFORMATION

Project Title
BLOSSOMFIELD ROAD
PROPOSED ZEBRA CROSSING

Drawing Title
CONSULTATION PLAN

Scale	Date	Drawn-by	Checked-by	Approved-by
AS SHOWN	30/11/23	ER	CB	DM

Drawing Number	Rev
236205-SMBC-HI-DR-001	1