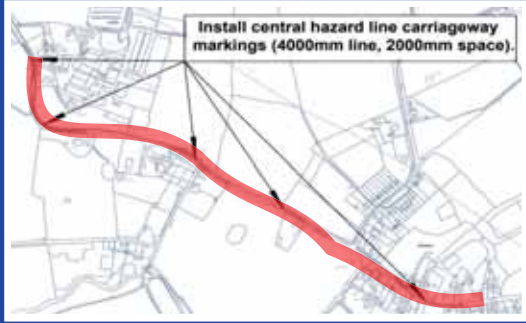


Detail



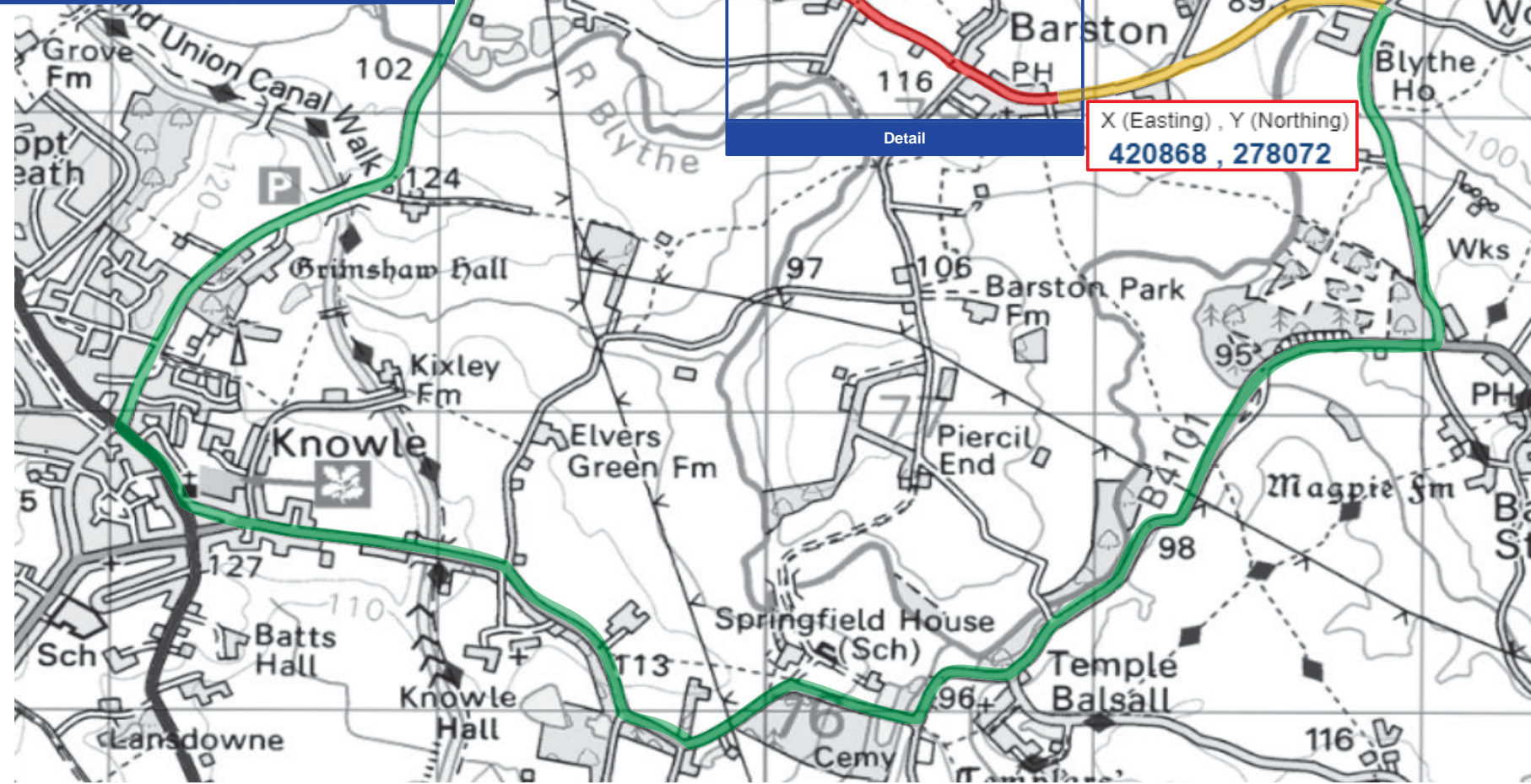
X (Easting) , Y (Northing)
419519 , 279130

X (Easting) , Y (Northing)
419897 , 278689














X (Easting) , Y (Northing)
421866 , 278361

X (Easting) , Y (Northing)
420868 , 278072

Detail



Diversion Route Overview

-  Limit of Road Closure
-  Additional restriction (where required)
-  Diversion Route
-  Site Plan Index
-  1
Diversion Start (including Route number)
-  1
Route Diversion (including Route number)
-  1
Diversion Start (including Route number)
-  C
Individual Site layouts (Where provided)
-  A
Standard Detail (as Plan Detail)
- Diversion Number**
-  1
Clockwise Route
-  2
Anti-clockwise Route
-  3
-  4
- Other Notes

Title Barston La, Barston

Notes Route Plan



Drawn By AEJ Chapman

Date 15-Aug-24 Issue

Drw No. BL150824 1