




# Appendix B

List saved by JANE WILLIAMS 2024-05-13 13:05:13  
 Filename: C:\GERS\JANE WILLIAMS\CONCEPTIVE - SOLIHULL COUNCIL\DRAWINGS\PLAN\NO. S 9409-9499\PLAN NO. 9448\9448 BROOKVALE ROAD.DWG  
 Project Management Initials: Designer: XX Checked: XX Approved: XX B50 A1 594mm x 841mm



- KEY:**
-  PROPOSED DOUBLE YELLOW LINE (NO WAITING AT ANY TIME)
  -  EXISTING DOUBLE YELLOW LINE (NO WAITING AT ANY TIME) - (No change)
  -  EXISTING 'NO WAITING, MON - SAT 9am-10am and 2pm-3pm - (No change)

**NOTES:**

Any areas of highway shown on this plan that are not shaded are outside the scope of this particular proposal.

Any existing restrictions not shown or referred to on this plan will continue to remain in force.



**DRAWING NAME:**  
 BROOKVALE ROAD AND MEADOW GROVE, OLTON MODIFIED PLAN FOR IMPLEMENTATION

REV	BY	DESCRIPTION	CHKD	DATE
A	ER	CONSULTATION		

**SCALE @ A1:**  
 NTS

**DATE:**  
 13/05/2024

SOLIHULL MBC LICENSE NO. 100029139  
 CONTAINS ORDINANCE SURVEY DATA © CROWN COPYRIGHT AND DATABASE RIGHT 2022

**DRAWING NUMBER:**  
 9448A

**STATUS**

**PROJECT NUMBER:**  
 PR27-001

**REVISION:**  
 1