











-  PROPOSED DOUBLE YELLOW LINES
(NO WAITING AT ANY TIME)
-  PROPOSED SINGLE YELLOW LINES
(NO WAITING MON-FRI 8-10AM
& 2.30-4.30PM)
-  PROPOSED BUS STOP CLEARWAY
(NO STOPPING AT ANY TIME EXCEPT BUSES)
-  PROPOSED LIMITED WAITING 8AM-6PM
30 MINS NO RETURN IN 60 MINS
-  EXISTING BUS ONLY PARKING
(MON-FRI 8-10AM AND 2.30-4.30PM)
PROPOSED TO BECOME BUS ONLY
PARKING AT ALL TIMES
-  EXISTING SINGLE YELLOW LINES
NO WAITING (MON-FRI 8-10AM & 2:30-4:30PM)
PROPOSED TO BECOME DOUBLE YELLOW
LINES NO WAITING AT ANY TIME
-  EXISTING DOUBLE YELLOW LINES
(NO WAITING AT ANY TIME) NO CHANGE
-  EXISTING SINGLE YELLOW LINES
(NO WAITING MON-FRI 8-10AM AND
2:30-4:30PM) NO CHANGE
-  EXISTING BUS STOP CLEARWAY
(NO STOPPING AT ANY TIME EXCEPT BUSES)
NO CHANGE
-  EXTENT OF 'ZEBRA CROSSING' NO CHANGE
-  ROAD SURFACE

NOTES:
Cheswick Way and adjoining roads
New and changes to parking restrictions

Solihull MBC Licence N° 100023139
 Contains Ordnance Survey data
 © Crown Copyright and database right 2024

ECONOMY & INFRASTRUCTURE DIRECTORATE
 HIGHWAY SERVICES
 COUNCIL HOUSE
 SOLIHULL
 WEST MIDLANDS B91 3QT

DRAWING No. 9419/1		REVISION 1	
JOB No.	DATE April 2024		
SCALE NTS	DESIGNED/DRAWN BY JW		
COMPUTER FILE No.	CHECKED BY PT		