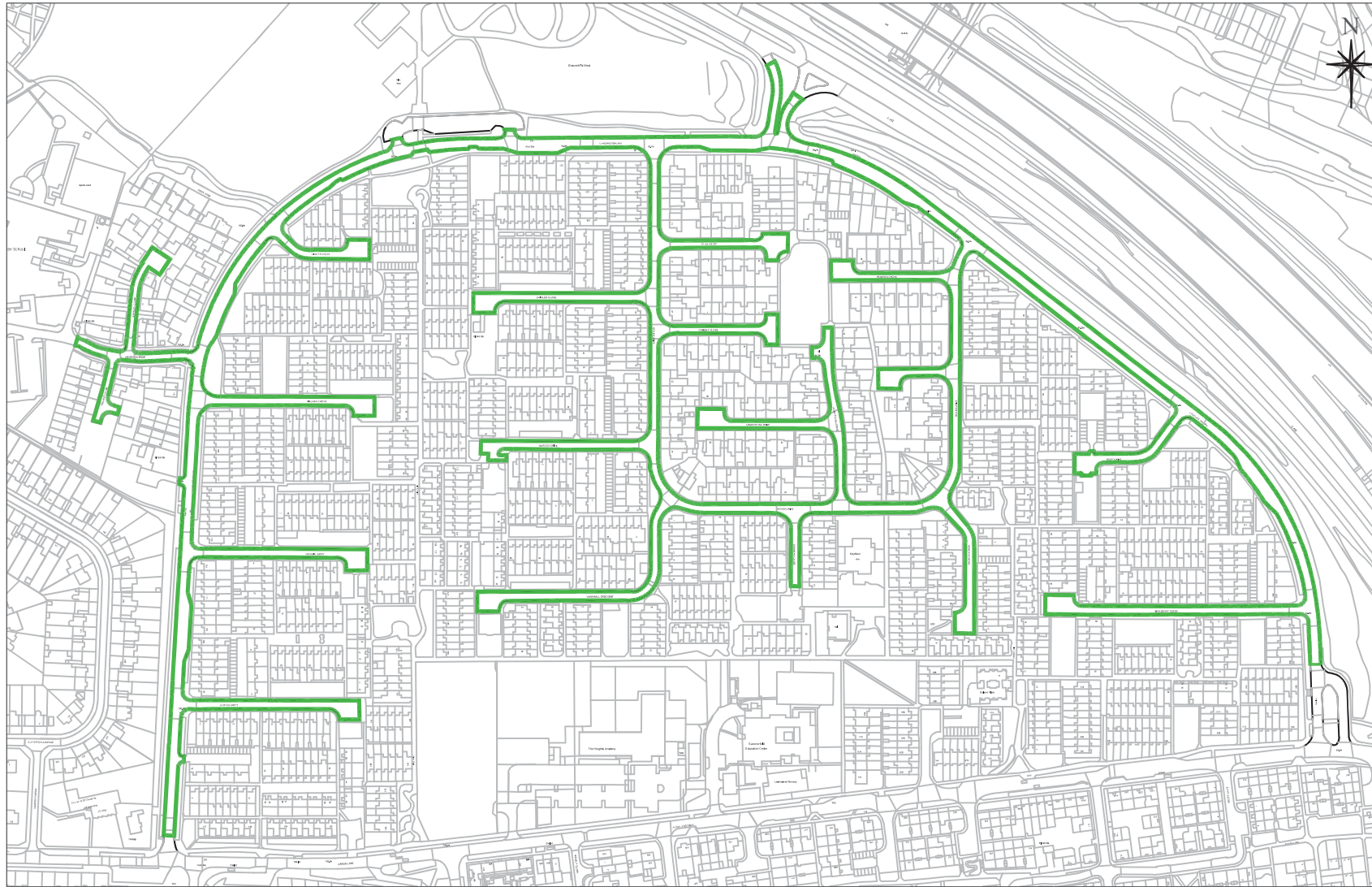


Key



Proposed 'Prohibition of Verge and Pavement Parking' restriction.

This means that no vehicle will be allowed to park either fully or partly on the verge or footway (including footway crossings/driveway accesses)



Roads included in the proposals

- Armstrong Drive
- Austin Croft
- Bentley Court
- Cowley Crescent
- Daimler Close
- Elva Croft
- Hillman Grove
- Humber Grove
- Lanchester Way
- Marcos Drive
- Morgan Grove
- Morris Croft
- Park View
- Reliant Close
- Riley Drive
- Rover Drive
- Singer Croft
- Sunbeam Close
- Vauxhall Crescent
- Wolesley Close

Solihull MBC Licence N° 100023139
Contains Ordnance Survey data © Crown
Copyright and database right 2024

Notes.

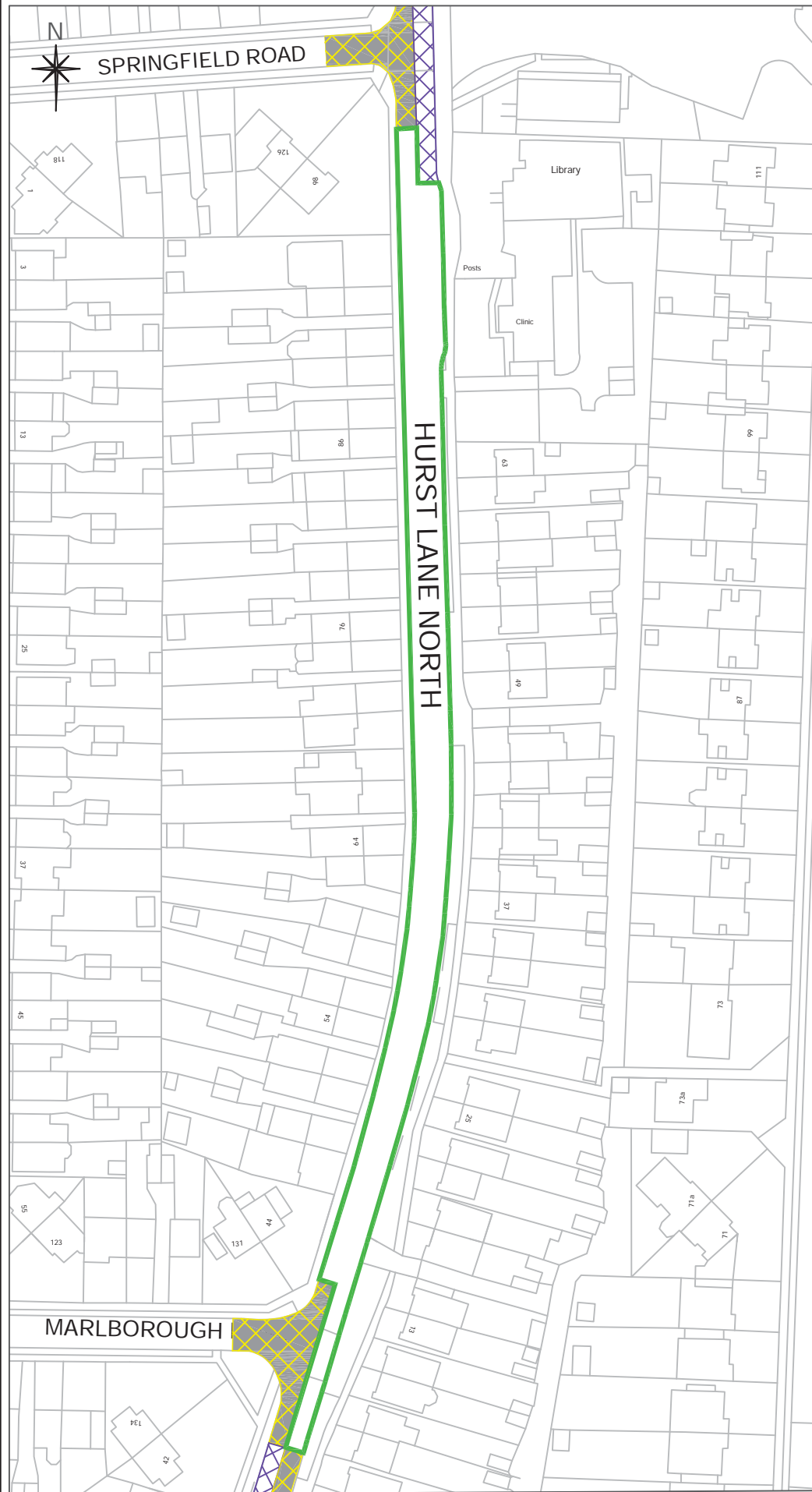
The Cars Estate, Smiths Wood
Proposed 'Prohibition of Verge and Pavement Parking' restriction

Plan No. 9595a	Drawn By: JW	Checked By: PT	DO NOT SCALE
Scale NTS	Date: 20.01.25	OS Ref:	



Solihull
METROPOLITAN
BOROUGH COUNCIL

ECONOMY & INFRASTRUCTURE DIRECTORATE
HIGHWAY SERVICES
COUNCIL HOUSE
SOLIHULL, WEST MIDLANDS, B91 3QB
TEL: 0121 704 6000




Key

 Proposed 'Prohibition of Verge and Pavement Parking' restriction.

(This means that no vehicle will be allowed to park either fully or partly on the verge or footway (including footway crossings / driveway accesses))

 Existing double yellow lines

 Existing 'School Keep Clear' marking



Solihull
METROPOLITAN
BOROUGH COUNCIL


ECONOMY & INFRASTRUCTURE DIRECTORATE
HIGHWAY SERVICES
COUNCIL HOUSE,
SOLIHULL, WEST MIDLANDS, B91 3QB
TEL: 0121 704 6000

Notes.
Hurst Lane North (From Springfield Road to Marlborough Road)
Proposed 'Prohibition of Verge and Pavement Parking' restriction


Job Name.	
Job No. 9595	Drawn By: JW
Plan No. 9595b	Scale NTS
Checked By: PT	DO NOT SCALE A4 Frame
Date 20.01.25	OS Ref : .



Key

 Proposed 'Prohibition of Verge and Pavement Parking' (PVaPP) restriction.

This means that no vehicle will be allowed to park either fully or partly on the verge or footway (including footway crossing / driveway accesses)

 Public Open Space - area of land maintained by the council, the PVaPP will cover this area.

Roads included in the proposals

- | | |
|-----------------|-------------------|
| Brooklands Way | Maple Leaf Drive |
| Byford Way | Nash Croft |
| Dawley Crescent | Newington Road |
| Elford Grove | Pinbury Croft |
| Enville Close | Radlow Crescent |
| Fulwell Mews | Shirland Road |
| Hamar Way | Sycamore Crescent |
| Harby Close | |
| Holbrook Grove | |
| Ludworth Avenue | |

Solihull MBC Licence N° 100023139
 Contains Ordnance Survey data © Crown
 Copyright and database right 2024

Notes.
 The Hamar Way Estate, Bickenhill and Chelmsley Wood
 Proposed 'Prohibition of Verge and Pavement Parking' restriction




ECONOMY & INFRASTRUCTURE DIRECTORATE
 HIGHWAY SERVICES
 COUNCIL HOUSE
 SOLIHULL WEST MIDLANDS, B91 3QB
 TEL: 0121 704 6000


Plan No. 9595c	Drawn By: JW	Checked By: PT	DO NOT SCALE
	Scale NTS	Date: 20.01.25	OS Ref :

Key

 Proposed 'Prohibition of Verge and Pavement Parking' (PVaPP) restriction.

This means that no vehicle will be allowed to park either fully or partly on the verge or footway (including footway crossings/driveway accesses)

 Public Open Space - area of land maintained by the council, the PVaPP will cover these areas.

 Existing double yellow lines

 Proposed double yellow lines



Solihull MBC Licence N° 100023139
Contains Ordnance Survey data © Crown
Copyright and database right 2024

Notes.

Campden Green, Lyndon
Proposed 'Prohibition of Verge and Pavement Parking' restriction and extension to double yellow lines

Plan No. 9595d

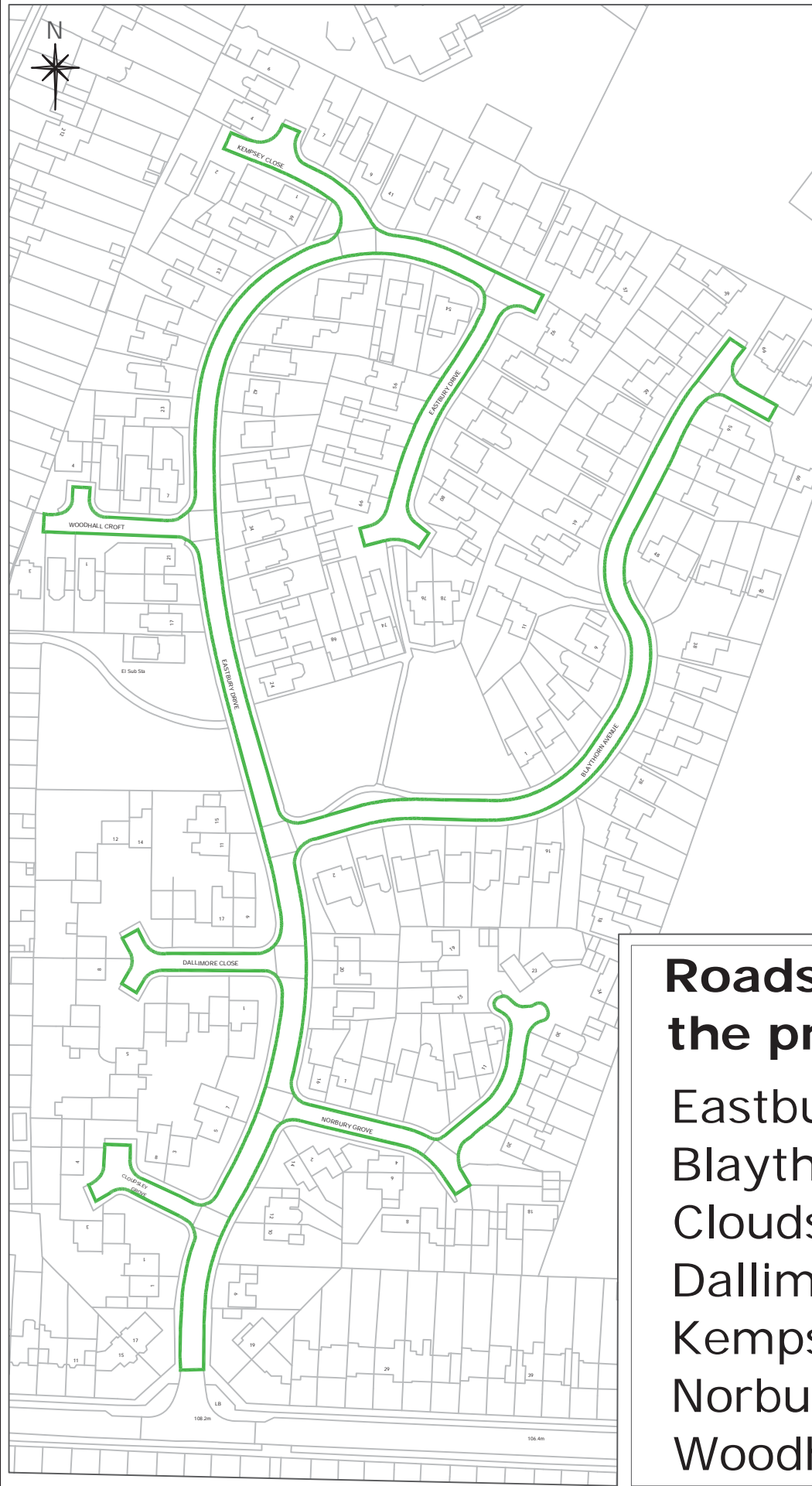
Drawn By: JW
Scale NTS

Checked By: PT
Date: 20.01.25

DO NOT SCALE
OS Ref :



ECONOMY & INFRASTRUCTURE DIRECTORATE
HIGHWAY SERVICES
COUNCIL HOUSE
SOLIHULL, WEST MIDLANDS, B91 3QB
TEL: 0121 704 6000



Key
 Proposed 'Prohibition of Verge and Pavement Parking' restriction.

This means that no vehicle will be allowed to park either fully or partly on the verge or footway (including footway crossings / driveway accesses)

Roads included in the proposals

Eastbury Drive
 Blaythorne Avenue
 Cloudsley Grove
 Dallimore Close
 Kempsey Close
 Norbury Grove
 Woodhall Croft



Notes.
 Eastbury Drive Estate, Lyndon
 Proposed 'Prohibition of Verge and Pavement Parking' restriction

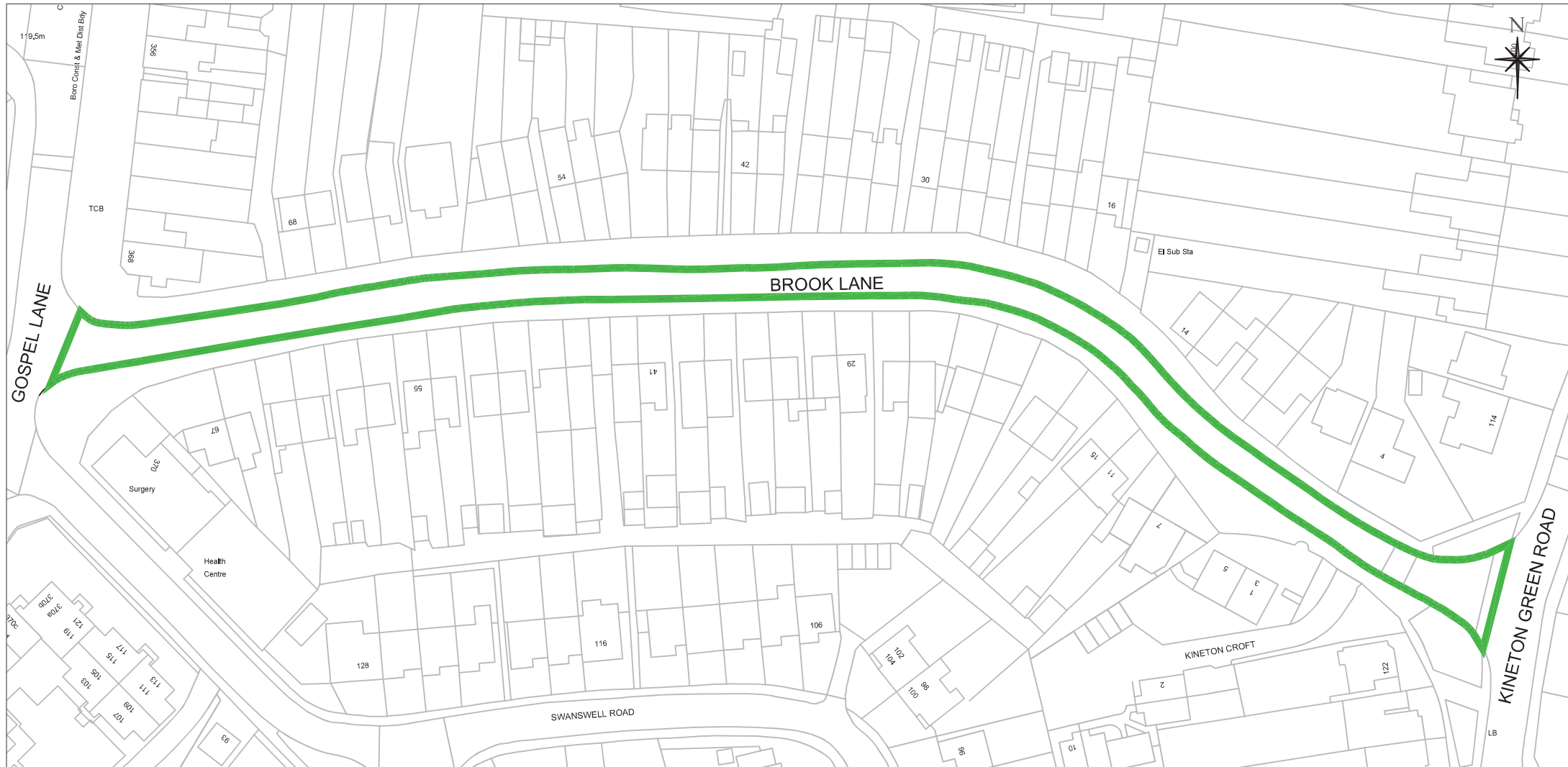
Job Name.		
Job No.	9595	Drawn By: JW
Plan No.	9595e	Scale NTS
Checked By:	PT	DO NOT SCALE A4 Frame
Date	20.01.25	OS Ref: .

Key



Proposed 'Prohibition of Verge and Pavement Parking' restriction.

This means that no vehicle will be allowed to park either fully or partly on the verge, footway or grassed areas (including footway crossings / driveway accesses)



Solihull MBC Licence N° 100023139
Contains Ordnance Survey data © Crown
Copyright and database right 2024


Notes.
Brook Lane, Olton
Proposed 'Prohibition of Verge and Pavement Parking' restriction




ECONOMY & INFRASTRUCTURE DIRECTORATE
HIGHWAY SERVICES
COUNCIL HOUSE
SOLIHULL, WEST MIDLANDS, B91 3QB
TEL: 0121 704 6000

Plan No. 9595f	Drawn By: JW Scale NTS	Checked By: PT Date: 20.01.25	DO NOT SCALE OS Ref :
----------------	---------------------------	----------------------------------	--------------------------

Key

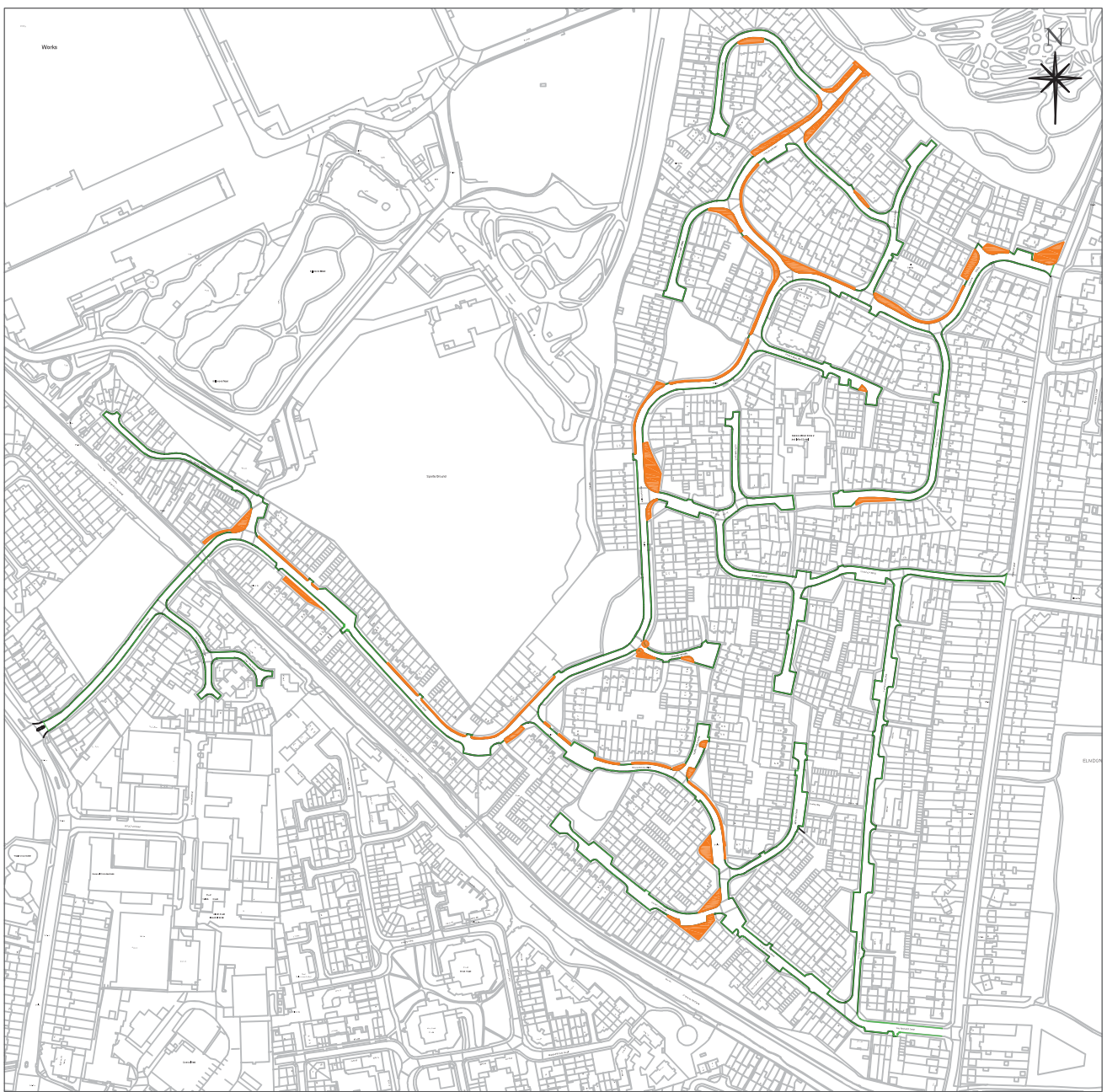
 Proposed 'Prohibition of Verge and Pavement Parking' (PVaPP) restriction.

This means that no vehicle will be allowed to park either fully or partly on the verge or footway (including footway crossings / driveway accesses)

 Public Open Space - area of land maintained by the council, the PVaPP will cover these areas.

Roads included in the proposals

- | | |
|------------------|-----------------|
| Banbrook Close | Milholme Green |
| Billsmore Green | Mitford Drive |
| Draycote Close | Rouncil Close |
| Eastfield Drive | Rowood Drive |
| Foredrove Lane | Stockwell Rise |
| Greenland Rise | Thelsford Way |
| Kitwood Drive | Walsgrave Drive |
| Laxton Grove | Whatcote Green |
| Lingham Close | Wharton Avenue |
| Merryfield Close | Wheeley Road |



Solihull MBC Licence N° 100023139
 Contains Ordnance Survey data © Crown
 Copyright and database right 2024

Notes.			
Damson Wood Estate, Silhill Proposed 'Prohibition of Verge and Pavement Parking' restriction			
Plan No. 9595g	Drawn By: JW	Checked By: PT	DO NOT SCALE
	Scale NTS	Date: 20.01.25	OS Ref :



Solihull
 METROPOLITAN
 BOROUGH COUNCIL

ECONOMY & INFRASTRUCTURE DIRECTORATE
 HIGHWAY SERVICES
 COUNCIL HOUSE
 SOLIHULL, WEST MIDLANDS, B91 3QB
 TEL: 0121 704 6000

Key



Proposed 'Prohibition of Verge and Pavement Parking' restriction.
 This means that no vehicle will be allowed to park either fully or partly on the verge, footway or grassed areas (including footway crossings / driveway accesses)



Solihull MBC Licence N° 100023139
 Contains Ordnance Survey data © Crown
 Copyright and database right 2024

Notes.
 Balsall Street East, Balsall Common , Meriden
 Proposed 'Prohibition of Verge and Pavement Parking' restriction



Plan No. 9595h	Drawn By: JW	Checked By: PT	DO NOT SCALE
	Scale NTS	Date: 20.01.25	OS Ref:

ECONOMY & INFRASTRUCTURE DIRECTORATE
 HIGHWAY SERVICES
 COUNCIL HOUSE
 SOLIHULL, WEST MIDLANDS, B91 3QB
 TEL.: 0121 704 6000