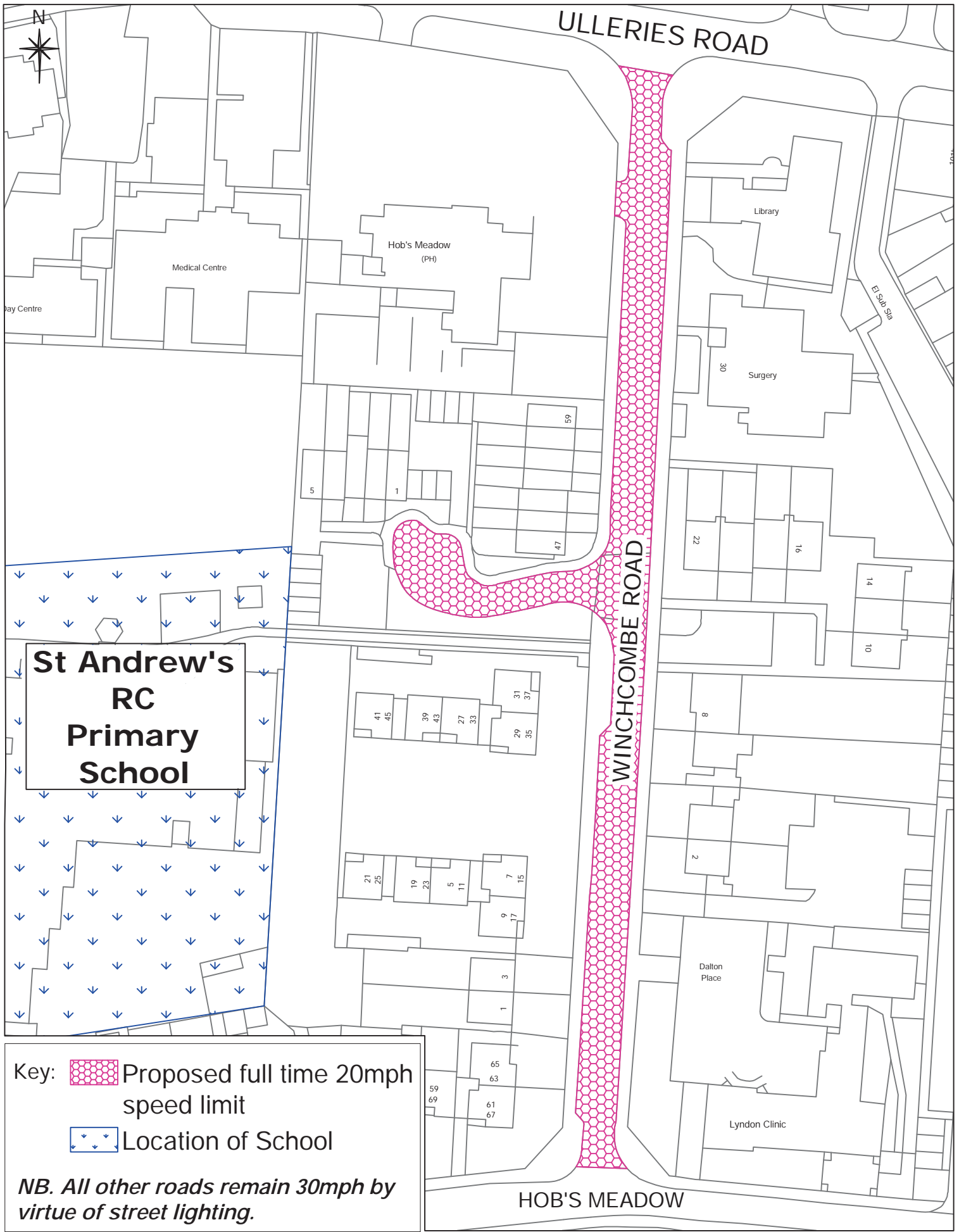




Title: Castlewood School, The Heights Academy, Lawnswood Nursery & Summerfield Education Centre, Castle Bromwich and Smithswood
 Year 4 - Proposed 20mph speed limit





Key:  Proposed full time 20mph speed limit
 Location of School

NB. All other roads remain 30mph by virtue of street lighting.

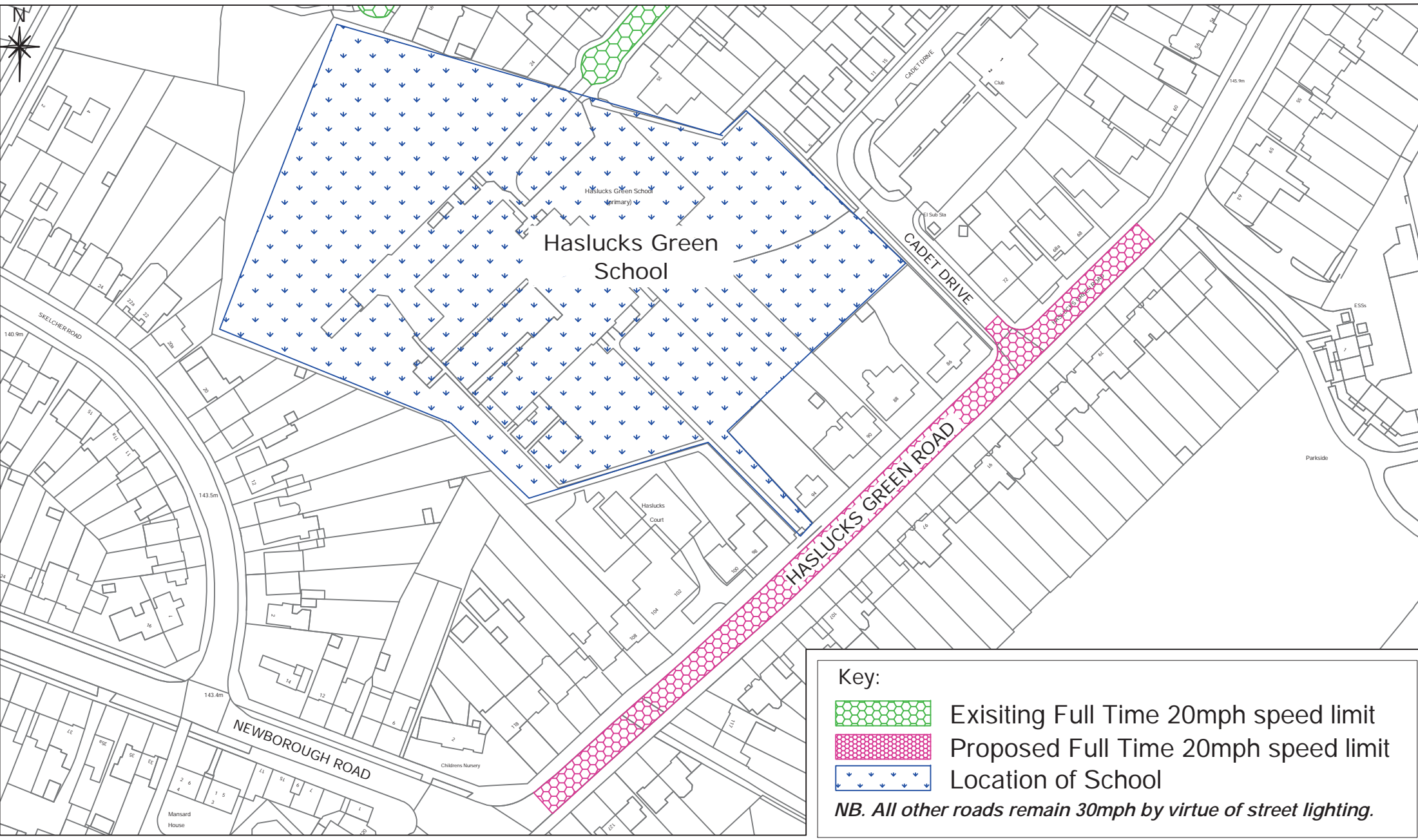


ECONOMY & INFRASTRUCTURE DIRECTORATE
 HIGHWAY SERVICES
 COUNCIL HOUSE
 SOLIHULL
 WEST MIDLANDS B91 3OB
 TEL: 0121 704 6000

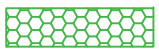


Title:
 St Andrews RC Primary School
 Winchcombe Road, Lyndon
Year 4 - Proposed 20mph speed limit

Solihull MBC Licence N° 100023139
 Contains Ordnance Survey data © Crown Copyright and database right 2025

Job Name.	
Job No. 9618	Drawn By: JW
Plan No. 9618-S2	Scale NTS
Checked By: PT	DO NOT SCALE A4 Frame
Date 11.02.25	OS Ref : .



Key:

-  Existing Full Time 20mph speed limit
-  Proposed Full Time 20mph speed limit
-  Location of School

NB. All other roads remain 30mph by virtue of street lighting.

Title: Haslucks Green Primary School,
 Haslucks Green Road, Shirley West
Year 4 - Proposed 20mph speed limit



Solihull MBC Licence N° 100023139 Contains
 Ordnance Survey data © Crown Copyright and
 database right 2025

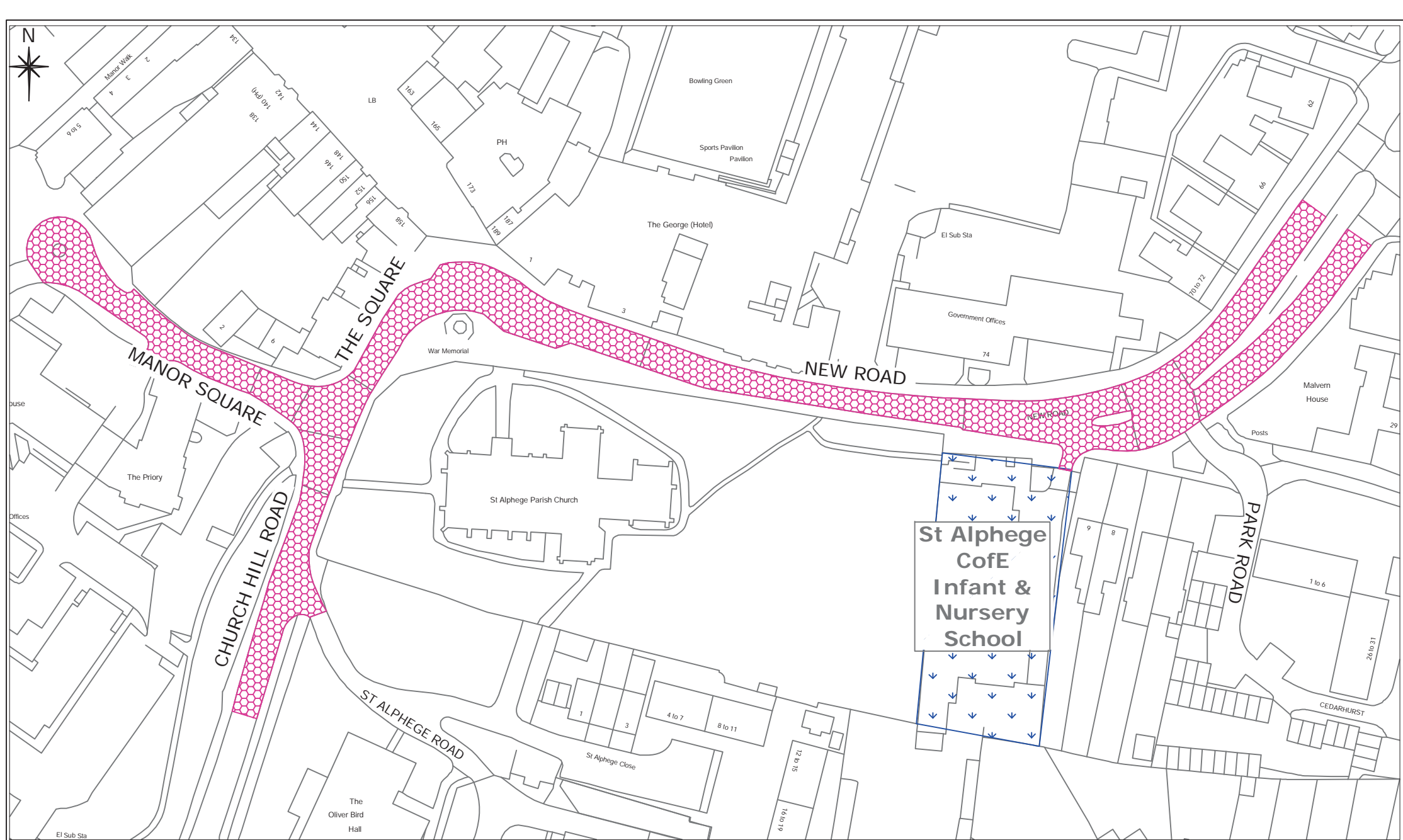
Plan No. **9618-S3**

Drawn By: **JW**
 Scale **NTS**



Checked By: **PT**
 Date **11.02.2025**

DO NOT SCALE
 OS Ref : .

ECONOMY & INFRASTRUCTURE DIRECTORATE
 HIGHWAY SERVICES
 COUNCIL HOUSE
 SOLIHULL
 WEST MIDLANDS B91 3QB
 TEL: 0121 704 6000



Title: St Alphege CoE Nursery & Infant School
 St Alphege Ward
 Year 4 - Proposed 20mph speed limit

Key:  Proposed Full Time 20mph speed limit
 Location of School
NB. All other roads remain 30mph by virtue of street lighting.



Solihull MBC Licence N° 100023139 Contains
 Ordnance Survey data © Crown Copyright and
 database right 2025

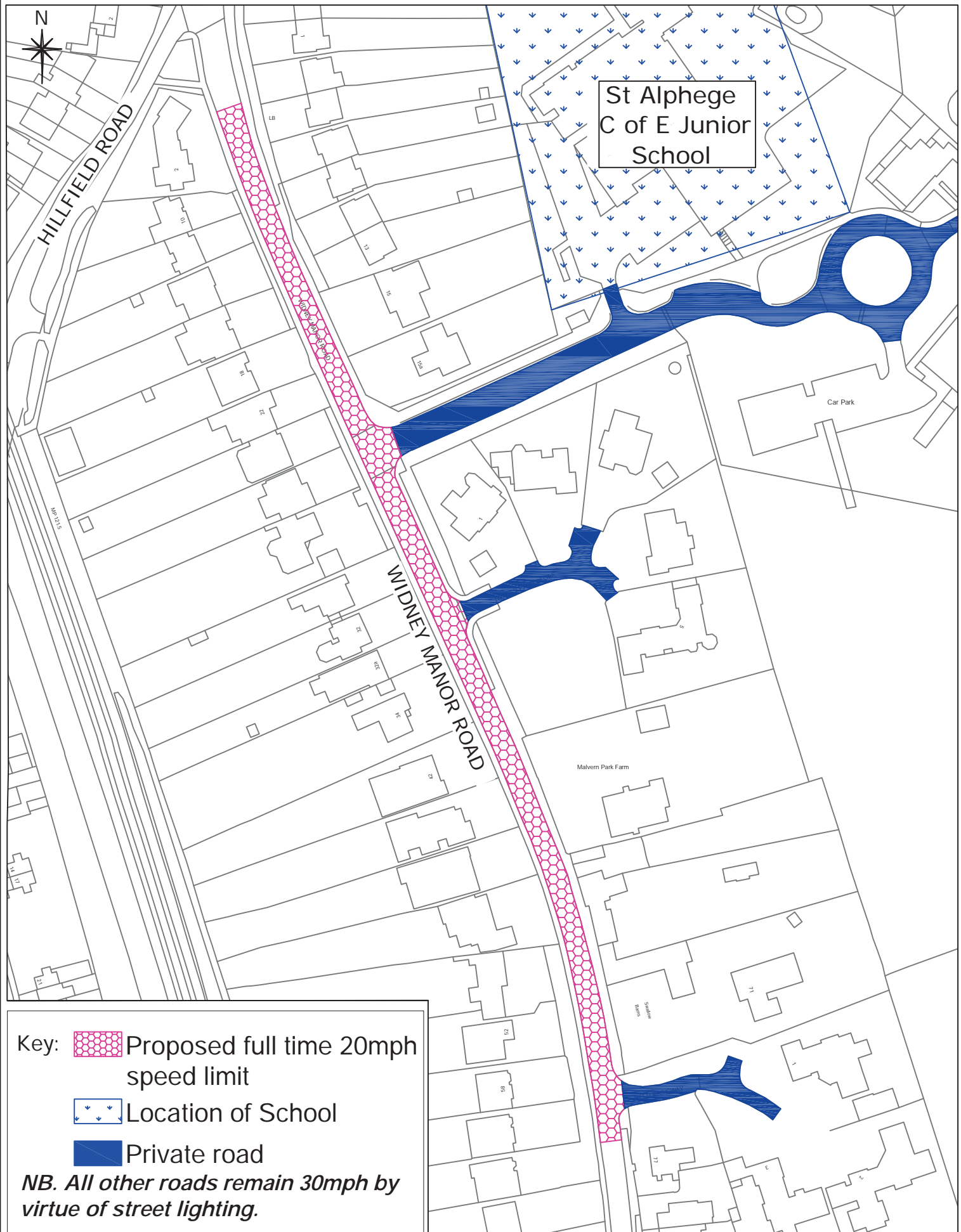
Plan No. **9618-S4**




Drawn By: **JW**
 Scale **NTS**

Checked By: **PT**
 Date **11.02.2025**

DO NOT SCALE
 OS Ref : .

ECONOMY & INFRASTRUCTURE DIRECTORATE
 HIGHWAY SERVICES
 COUNCIL HOUSE
 SOLIHULL
 WEST MIDLANDS B91 3OB
 TEL: 0121 704 6000



Key:  Proposed full time 20mph speed limit
 Location of School
 Private road
NB. All other roads remain 30mph by virtue of street lighting.



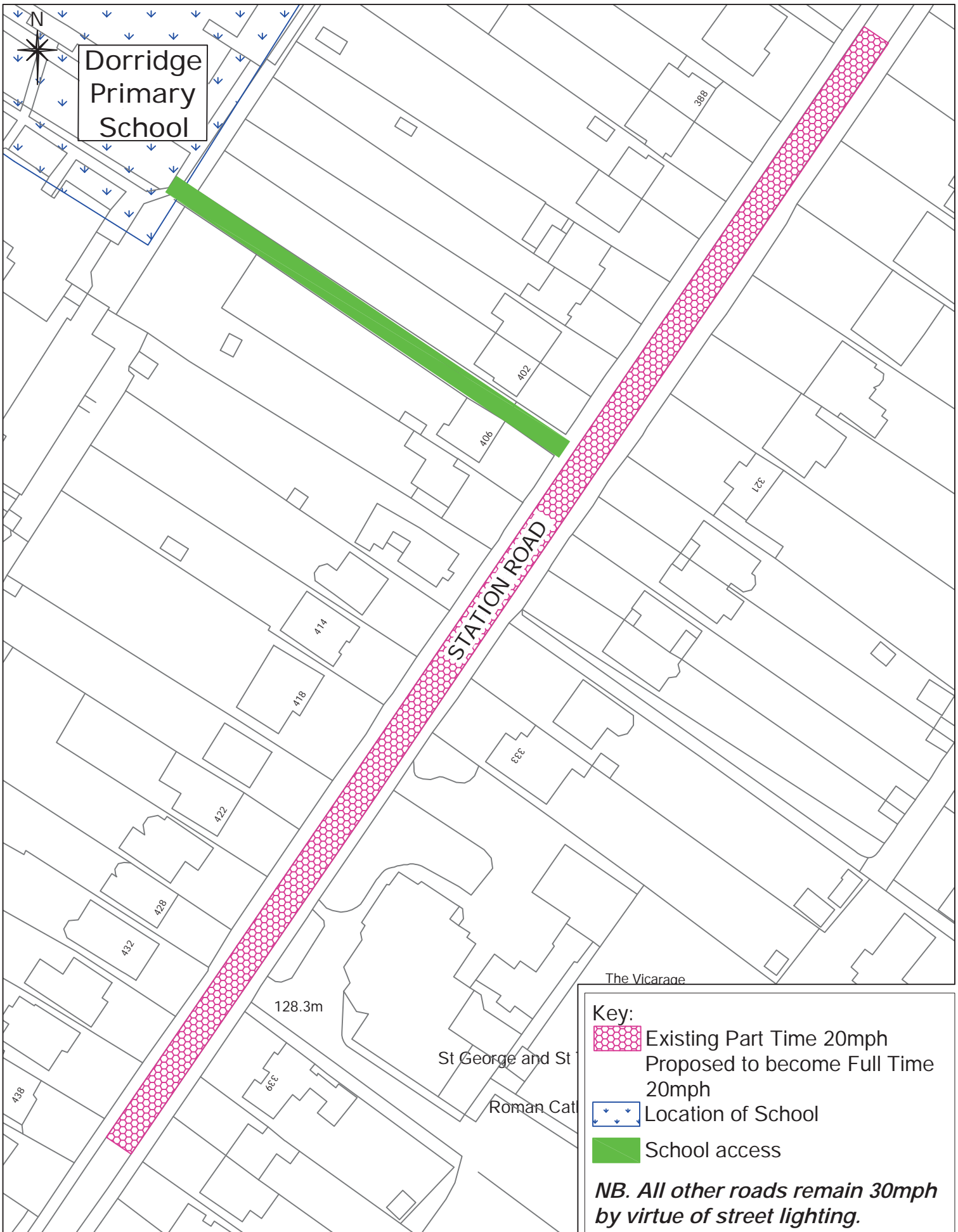
Solihull
 METROPOLITAN
 BOROUGH COUNCIL

ECONOMY & INFRASTRUCTURE DIRECTORATE
 HIGHWAY SERVICES
 COUNCIL HOUSE
 SOLIHULL
 WEST MIDLANDS B91 3QB
 TEL: 0121 704 6000

Title:
 St Alphege Junior School
 Widney Manor Road, St Alphege
Year 4 - Proposed 20mph speed limit

Solihull MBC Licence N° 100023139
 Contains Ordnance Survey data © Crown Copyright and database right 2025

Job Name.		
Job No.	9618	Drawn By: JW
Plan No.	9618-S5	Scale NTS
Checked By:	PT	DO NOT SCALE A4 Frame
Date	11.02.25	OS Ref : .



Dorridge
Primary
School




STATION ROAD

128.3m

The Vicarage

St George and St Roman Cat

Key:

-  Existing Part Time 20mph Proposed to become Full Time 20mph
-  Location of School
-  School access

NB. All other roads remain 30mph by virtue of street lighting.



ECONOMY & INFRASTRUCTURE DIRECTORATE
HIGHWAY SERVICES
COUNCIL HOUSE
SOLIHULL
WEST MIDLANDS B91 3QB
TEL: 0121 704 6000

Title:
Dorridge School, Station Road access.
Station Road, Dorridge
Year 4 - Proposed 20mph speed limit

Solihull MBC Licence N° 100023139
Contains Ordnance Survey data © Crown Copyright and database right 2025

Job Name.	
Job No. 9618	Drawn By: JW
Plan No. 9618-S6	Scale NTS
Checked By: PT	DO NOT SCALE A4 Frame
Date 11.02.25	OS Ref :