

Job Title: SOLIHULL METROPOLITAN BOROUGH COUNCIL LEVEL 2 STRATEGIC FLOOD RISK ASSESSMENT

- Legend
- Level 2 SFRA Site Boundaries
 - Solihull MBC Administrative Boundary
 - Main River
 - Ordinary Watercourse
 - Canal
- Environment Agency Undefended Flood Zones**
- Flood Zone 3 (>=1 percent AEP)
 - Flood Zone 2 (>=0.1 percent AEP)
- Key Canal Features**
- Aqueduct
 - Safety Gate
 - Major Embankment

Notes

THIS DRAWING MAY BE USED ONLY FOR THE PURPOSE INTENDED

Copyright

Some features of this map are based on information provided by the Environment Agency and the Canal and River Trust.

© Copyright, Environment Agency and database right 2014.

© Copyright, Canal and River Trust 2013.

This map is based upon Ordnance Survey material with the permission of Ordnance Survey on behalf of the Controller of Her Majesty's Stationery Office. Unauthorised reproduction infringes Crown copyright and may lead to prosecution or civil proceedings.

© Crown Copyright. All rights reserved.

Solihull Metropolitan Borough Council. 2011.

Licence No. 100023139.

Drawing Status: FINAL



Drawing Title: ENVIRONMENT AGENCY FLOOD ZONES (UNDEFENDED) & KEY CANAL FEATURES

Scale at A3: AS SHOWN

Drawn: HB	Approved: AW
Stage 1 Check:	Stage 2 Check: Originated: CFLD Date: 11-2014

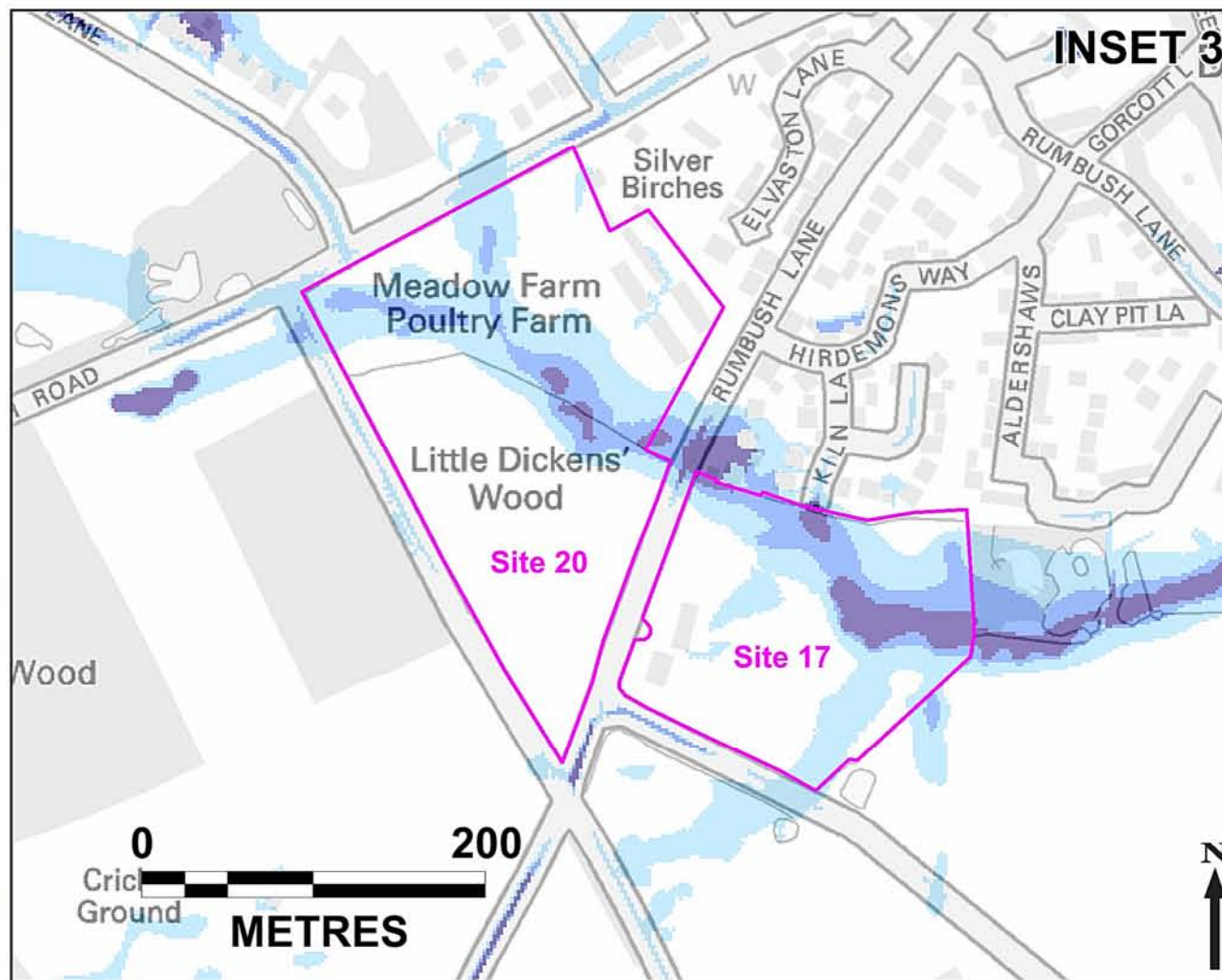
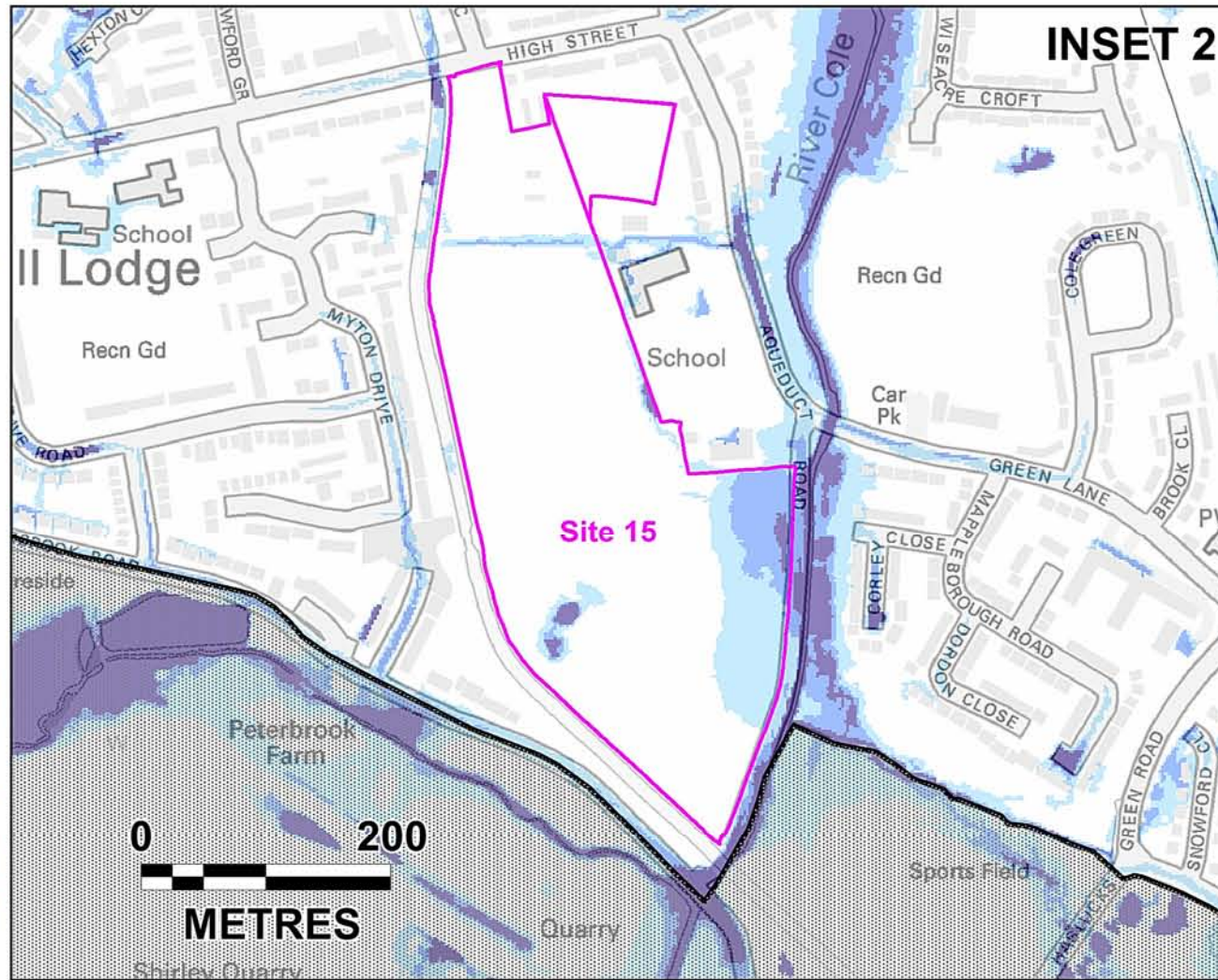
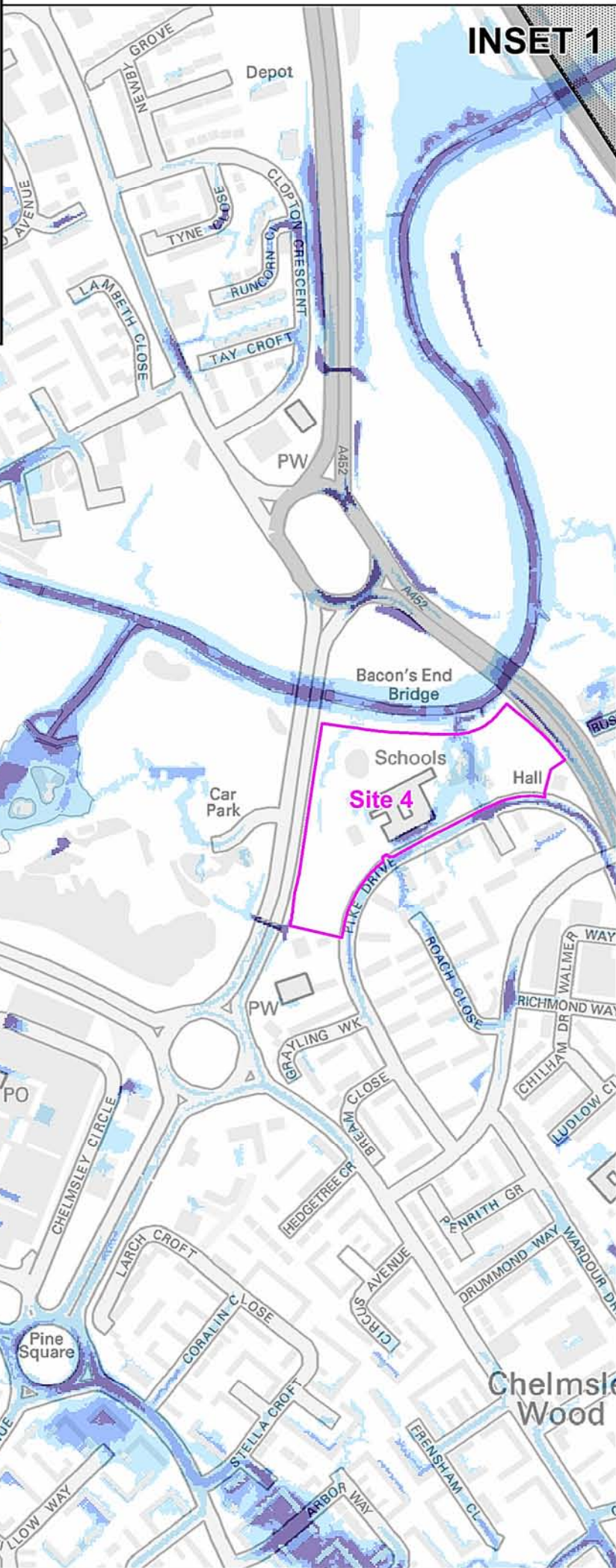
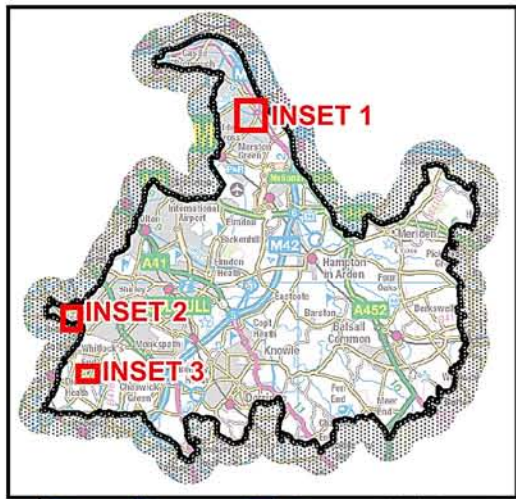
THIS DOCUMENT HAS BEEN PREPARED IN ACCORDANCE WITH THE SCOPE OF URS'S APPOINTMENT WITH ITS CLIENT AND IS SUBJECT TO THE TERMS OF THAT APPOINTMENT. URS ACCEPTS NO LIABILITY FOR ANY USE OF THIS DOCUMENT OTHER THAN BY ITS CLIENT AND ONLY FOR THE PURPOSES FOR WHICH IT WAS PREPARED AND PROVIDED.

© URS INFRASTRUCTURE & ENVIRONMENT UK LTD 2014

URS Infrastructure & Environment UK Ltd

Royal Court
Basildon Close, Chesterfield
Derbyshire, S41 7SL
Telephone +44 (0)1246 209 221
Fax +44 (0)1246 209 229
www.urs.com/uk

Drawing Number: FIGURE A-1



Job Title
SOLIHULL METROPOLITAN BOROUGH COUNCIL LEVEL 2 STRATEGIC FLOOD RISK ASSESSMENT

Legend
 Level 2 SFRA Site Boundaries
 Solihull MBC Administrative Boundary

Risk of Flooding from Surface Water (uFMfSW)
 High (1 in 30 year) (>3.33 percent AEP)
 Medium (1 in 100 year) (>1 percent AEP)
 Low (1 in 1000 year) (>0.1 percent AEP)
 Very Low (<1 in 1000 year) (<0.1 percent AEP)

(Outlines resulting from RAINFALL EVENTS)
 This map gives an indication of the broad areas likely to be at risk of surface water flooding. It is not suitable for use at an individual property scale due to the method used.

Notes
THIS DRAWING MAY BE USED ONLY FOR THE PURPOSE INTENDED

Copyright
 Some features of this map are based on information provided by the Environment Agency.
 © Copyright, Environment Agency and database right 2014.
 This map is based upon Ordnance Survey material with the permission of Ordnance Survey on behalf of the Controller of Her Majesty's Stationary Office. Unauthorised reproduction infringes Crown copyright and may lead to prosecution or civil proceedings.
 © Crown Copyright. All rights reserved.
 Solihull Metropolitan Borough Council, 2011.
 Licence No. 100023139.

Drawing Status
FINAL



Drawing Title
ENVIRONMENT AGENCY UPDATED FLOOD MAP FOR SURFACE WATER (uFMfSW) RISK CLASSIFICATION

Scale at A3
AS SHOWN
 Drawn HB Approved AW
 Stage 1 Check Stage 2 Check Originated CFLD Date 11-2014

THIS DOCUMENT HAS BEEN PREPARED IN ACCORDANCE WITH THE SCOPE OF URS'S APPOINTMENT WITH ITS CLIENT AND IS SUBJECT TO THE TERMS OF THAT APPOINTMENT. URS ACCEPTS NO LIABILITY FOR ANY USE OF THIS DOCUMENT OTHER THAN BY ITS CLIENT AND ONLY FOR THE PURPOSES FOR WHICH IT WAS PREPARED AND PROVIDED.
 © URS INFRASTRUCTURE & ENVIRONMENT UK LTD 2014

URS Infrastructure & Environment UK Ltd
 Royal Court
 Basil Close, Chesterfield
 Derbyshire, S41 7SL
 Telephone +44 (0)1246 209 221
 Fax +44 (0)1246 209 229
 www.urs.com/uk

Drawing Number
FIGURE A-2

Date: November 2014
 Filepath: \\c:\p\p\01\tech_water\Projects\47054253 - Solihull Level 2 SFRA\0700 WIP\0708 GIS\WCR\Report Mapping\Work\Surface Water Flooding.vor