
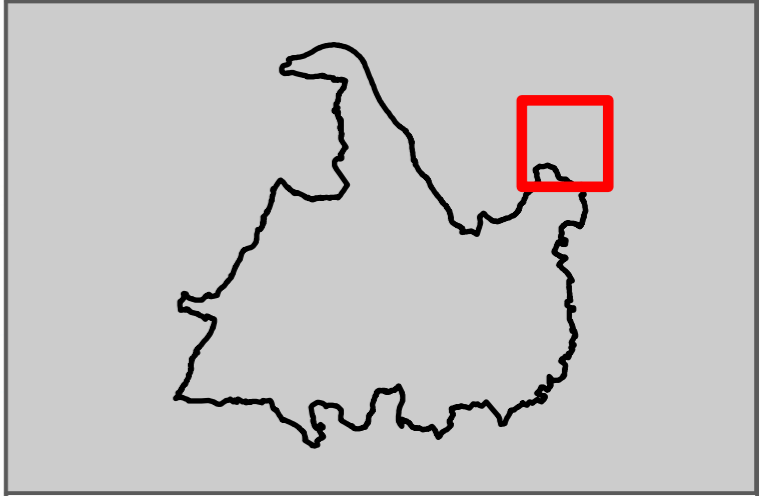




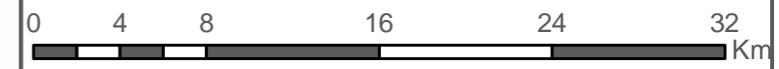
**SOLIHULL METROPOLITAN BOROUGH COUNCIL**  
**STRATEGIC FLOOD RISK ASSESSMENT**

**APPENDIX A: FLOOD RISK MAPPING**  
**INDEX GRID: SMBC\_05**



**LEGEND**

<u>Authority Information</u>		<u>Climate Change</u>	
Council Boundary		Climate Change Lower	Climate Change Central
Main Rivers		Climate Change Upper	
Detailed River Network			
<u>Flood Zones</u>		<u>Areas Susceptible to Groundwater Flooding</u>	
Flood Zones 3b	>= 75%	>= 50% <75%	
Flood Zones 3a	>= 25% <50%	< 25%	
Flood Zones 2			
<u>Surface Water</u>		<b>Mapping Supporting Information</b>	
uFMfSW 30-year Extent			
uFMfSW 100-year Extent			
uFMfSW 1000-year Extent			



Version no.	Date	Comment
V1.0	Nov 2016	Draft
V2.0	Apr 2017	Final

Reproduced from Ordnance Survey mapping with the permission of Ordnance Survey on behalf of the Controller of Her Majesty's Stationary Office. © Crown copyright and database rights 2016