

Error! Reference source not found.

Schedule 4 Part 2 paragraph 6 – Temporary Interference

Schedule 33 Part 1, Schedule 2 Part 1

Form TM 1 - PH1-HS2-CL-TEM-000-000001 [Revision Po4]

# HS2

## HS2 FORM TM1

|  |                                       |
|--|---------------------------------------|
| <b>Highway Authority</b>                         | Solihull Metropolitan Borough Council |
| <b>Street(s)/USRN(s)</b>                         | A452 Kenilworth Road 35010030         |
| <b>HS2 Consent Reference</b>                     | THW.AN.LMJV.SMBC.355 <b>REV 3</b>     |
| <b>Contractor document reference</b>             | TBC                                   |
| <b>Submission Date (to Highway Authority)</b>    | 10/12/2019                            |
| <b>Proposed start date of works</b>              | 12/01/2020                            |
| <b>Proposed end date of works</b>                | 12/10/2020                            |
| <b>Consultation end/ requested response date</b> | 20/12/2019                            |
| <b>Deemed consent date (if required)</b>         | 07/01/2020                            |

## Temporary Interference with the Highway

In accordance with the powers set out in the **High Speed Rail (London - West Midlands) Act 2017**, the Contractor, acting on behalf of and, as agent for the Nominated Undertaker, hereby consults the highway authority and/or requests highway authority consent under Schedule 2, 4 and/or 33 as identified below:

|   |                                     |
|---|-------------------------------------|
| <b>Consultation with the highway authority:</b>   |                                     |
| The temporary interference / works is on a street or location that <b>is listed</b> in Table 3 of Schedule 4 to the Act ( <b>Schedule 4 Part 2 paragraph 6</b> )                        | <input checked="" type="checkbox"/> |
| <b>Consent of the highway authority:</b>  |                                     |
| The temporary interference / works is on a street or location <b>not listed</b> in Table 3 of Schedule 4 of the Act ( <b>Schedule 4 Part 2 paragraph 6</b> )                            | <input checked="" type="checkbox"/> |
| <b>Trial holes (Schedule 2 only)</b>  | <input type="checkbox"/>            |
| <b>Protective provisions (Schedule 33) [mark as appropriate]</b>  |                                     |
| Works to a bridge requiring temporary interference, ( <b>Schedule 33 para 6</b> )   | <input type="checkbox"/>            |
| Alteration/disturbance to apparatus of the highway authority affixed to or placed under any highway or, access to the apparatus of the Highway Authority, ( <b>Schedule 33 Para 9</b> ) | <input type="checkbox"/>            |
| Depositing soil or materials or storing plant on the highway ( <b>Schedule 33 Para 12</b> )   | <input type="checkbox"/>            |
| Erection of scaffolding or screening (or hoarding) in the highway ( <b>Schedule 33 Para 12</b> )  | <input type="checkbox"/>            |

|  |  |                          |                                    |                          |                          |                          |            |                                     |                      |                          |               |                          |               |                                     |              |                                     |  |                          |                          |                                     |                      |                                     |
|--|--|--------------------------|------------------------------------|--------------------------|--------------------------|--------------------------|------------|-------------------------------------|----------------------|--------------------------|---------------|--------------------------|---------------|-------------------------------------|--------------|-------------------------------------|--|--------------------------|--------------------------|-------------------------------------|----------------------|-------------------------------------|
| <b>Table 1. High level summary</b><br><i>(mark as appropriate)</i> | Alteration to apparatus of the highway authority | <input type="checkbox"/> | Deposit of material on the highway | <input type="checkbox"/> | Footway Works only       | <input type="checkbox"/> | Peak hours | <input checked="" type="checkbox"/> | Works to PRow        | <input type="checkbox"/> | Give and Take | <input type="checkbox"/> | Contra - flow | <input type="checkbox"/>            | Lane Closure | <input checked="" type="checkbox"/> | Portable temporary traffic signals ( <i>delete as required</i> ) | <input type="checkbox"/> | Priority working         | <input type="checkbox"/>            | Narrowing of Lane    | <input type="checkbox"/>            |
|  | Trial holes                                      | <input type="checkbox"/> | Erection of scaffolding/hoarding   | <input type="checkbox"/> | Works in the carriageway | <input type="checkbox"/> | Off Peak   | <input checked="" type="checkbox"/> | Street works (NRSWA) | <input type="checkbox"/> | Stop / Go     | <input type="checkbox"/> | Signage only  | <input checked="" type="checkbox"/> | Road Closure | <input type="checkbox"/>            | Works to existing or new traffic signals infrastructure          | <input type="checkbox"/> | Associated utility works | <input checked="" type="checkbox"/> | Other: Layby closure | <input checked="" type="checkbox"/> |

**Table 2. Detailed works description, traffic management phasing and intended programme**

| Row No. | Road name | Extent of Temporary Interference  | Consent or Consultation | USRN     | Grid Ref             | ETo N reference | TM Phase | TM drawing reference | Description of works                                   | Description of associated traffic management         | TM operational hours                            | Proposed Works Start Date | Estimated Works End Date |
|---------|-----------|---|-------------------------|----------|----------------------|-----------------|----------|----------------------|--|--|---|---------------------------|--------------------------|
| 1.      | A452 NB   | 200m north of Mercote Hall Lane (AKA Dale Road) to Bradnocks Marsh Island (AKA Aston Martin Island) | Consent                 | 35010030 | SP235780 to SP222794 | N/A             | 1        | 602-1<br>602-2       | NB closure to install barrier on lane 1 NB             | Night time NB closure and associated diversion route | 20:00 12 <sup>th</sup> - 06:00 13 <sup>th</sup> | 12/01/2020                | 13/01/2020               |
| 2.      | A452 NB   | 200m north of Mercote Hall Lane (AKA Dale Road) to Bradnocks Marsh Island (AKA Aston Martin Island) | Consent                 | 35010030 | SP219805 to SP224793 | N/A             | 2        | 202                  | NB static lane closure to facilitate barrier in lane 1 | NB Lane 1 closure                                    | 24/7  | 13/01/2020                | 24/02/2020               |
| 3.      | A452 SB   | 200m north of Mercote Hall Lane (AKA Dale Road) to Bradnocks Marsh Island (AKA Aston Martin Island) | Consent                 | 35010030 | SP235780 to SP222794 | N/A             | 3        | 601-1<br>601-2       | SB closure to install barrier on lane 1 SB             | Night time SB closure and associated diversion route | 20:00 13 <sup>th</sup> - 06:00 14 <sup>th</sup> | 13/01/2020                | 14/01/2020               |
| 4.      | A452 SB   | 200m north of Mercote Hall Lane (AKA Dale Road) to Bradnocks Marsh Island (AKA Aston Martin Island) | Consent                 | 35010030 | SP219805 to SP224793 | N/A             | 4        | 202                  | SB static lane closure to facilitate barrier in lane 1 | SB Lane 1 closure                                    | 24/7  | 14/01/2020                | 10/02/2020               |
| 5.      | A452 SB   | 200m north of Mercote Hall Lane (AKA Dale Road) to Bradnocks Marsh Island (AKA Aston Martin Island) | Consent                 | 35010030 | SP235780 to SP222794 | N/A             | 5        | 601-1<br>601-2       | SB closure to facilitate utility trenching             | Night time SB closure and associated diversion route | 20:00-06:00                                     | 03/02/2020                | 10/02/2020               |
| 6.      | A452 NB   | 200m north of Mercote Hall Lane (AKA Dale Road) to Bradnocks  | Consent                 | 35010030 | SP235780 to SP222794 | N/A             | 6        | 602-1<br>602-2       | NB closure to facilitate utility trenching             | Night time NB closure and associated diversion route | 20:00 12 <sup>th</sup> - 06:00 13 <sup>th</sup> | 17/02/2020                | 24/02/2020               |

|     |               |   |         |          |                      |     |    |                          |   |  |   |            |            |
|-----|---------------|---|---------|----------|----------------------|-----|----|--------------------------|---|--|---|------------|------------|
|     |               | Marsh Island (AKA Aston Martin Island)  |         |          |                      |     |    |                          |   |  |   |            |            |
| 7.  | A452 NB       | 200m north of Mercote Hall Lane (AKA Dale Road) to Bradnocks Marsh Island (AKA Aston Martin Island) | Consent | 35010030 | SP219805 to SP224793 | N/A | 7  | 301                      | NB static lane closure to facilitate barrier in lane 2                                  | NB Lane 2 closure                                    | 24/7  | 24/02/2020 | 24/04/2020 |
| 8.  | A452 SB       | 200m north of Mercote Hall Lane (AKA Dale Road) to Bradnocks Marsh Island (AKA Aston Martin Island) | Consent | 35010030 | SP219805 to SP224793 | N/A | 8  | 301                      | SB static lane closure to facilitate barrier in lane 2                                  | SB Lane 2 closure                                    | 24/7  | 24/02/2020 | 24/04/2020 |
| 9.  | A452          | 200m north of Mercote Hall Lane (AKA Dale Road) to Bradnocks Marsh Island (AKA Aston Martin Island) | Consent | 35010030 | SP235780 to SP222794 | N/A | 9  | 602-1<br>602-2           | NB closure to install central reserve running lane                                      | Night time NB closure and associated diversion route | 20:00 27 <sup>th</sup> - 06:00 28 <sup>th</sup> | 27/04/2020 | 28/04/2020 |
| 10. | A452          | 200m north of Mercote Hall Lane (AKA Dale Road) to Bradnocks Marsh Island (AKA Aston Martin Island) | Consent | 35010030 | SP219805 to SP224793 | N/A | 10 | 401                      | Central reserve running lane, single lane each direction to roundabout facilitate build | Central reserve running                              | 24/7  | 28/04/2020 | 07/09/2020 |
| 11. | A452          | 200m north of Mercote Hall Lane (AKA Dale Road) to Bradnocks Marsh Island (AKA Aston Martin Island) | Consent | 35010030 | SP235780 to SP222794 | N/A | 11 | 602-1<br>602-2           | NB closure to remove central reserve running lane                                       | Night time NB closure and associated diversion route | 20:00 8 <sup>th</sup> - 06:00 9 <sup>th</sup>   | 08/09/2020 | 09/09/2020 |
| 12. | A452          | 200m north of Mercote Hall Lane (AKA Dale Road) to Bradnocks Marsh Island (AKA Aston Martin Island) | Consent | 35010030 | SP219805 to SP224793 | N/A | 12 | 501                      | Lane 1 running SB and NB around new roundabout to facilitate build                      | Lane 1 running NB and SB                             | 24/7  | 09/09/2020 | 12/10/2020 |
| 13. | A452 SB Layby | Layby opposite Manor Nurseries on the SB  | Consent | 35010030 | SP221798             | N/A | 1a | 202<br>301<br>401<br>501 | Layby closure   | Layby closure  | 24/7  | 12/01/2020 | 12/10/2020 |
| 14. | A452          | Barncroft to Stonebridge House  | Consent | 35010030 | SP226792 to SP219821 | N/A | 13 | HMW(TM)-C2440-2102       | Veg clearance   | NB lane 1 closure                                    | 0930-1530                                       | 10/02/2020 | 06/03/2020 |

Error! Reference source not found.

Schedule 4 Part 2 paragraph 6 – Temporary Interference

Schedule 33 Part 1, Schedule 2 Part 1

Form TM 1 - PH1-HS2-CL-TEM-000-000001 [Revision Po4]



|     |      |                                |         |          |                      |     |    |                    |               |                   |           |            |            |
|-----|------|--------------------------------|---------|----------|----------------------|-----|----|--------------------|---------------|-------------------|-----------|------------|------------|
| 15. | A452 | Barncroft to Stonebridge House | Consent | 35010030 | SP226792 to SP219821 | N/A | 14 | HMW(TM)-C2440-2103 | Veg clearance | SB lane 1 closure | 0930-1530 | 10/02/2020 | 06/03/2020 |
|-----|------|--------------------------------|---------|----------|----------------------|-----|----|--------------------|---------------|-------------------|-----------|------------|------------|

Error! Reference source not found.

Schedule 4 Part 2 paragraph 6 – Temporary Interference

Schedule 33 Part 1, Schedule 2 Part 1

Form TM 1 - PH1-HS2-CL-TEM-000-000001 [Revision Po4]

# HS2

## Details of pre-application discussions with the Highway Authority and stakeholders

| Date                                 | Details                       |
|--------------------------------------|-------------------------------|
| 2 <sup>nd</sup> Thursday every month | Various TLGs through the year |

## Details of associated consents/approvals

Park Lane closure sch4 – THW.AN.LMJV.SMBC.0242

WCC diversion sch4 – THW.AN.LMJV.WCC.356

HE diversion sch4 – THW.AN.LMJV.HE.357

## Document references and supporting information

| Title                     | Phase<br>(from<br>Table 2) | Reference | Version |
|---------------------------|----------------------------|-----------|---------|
| TFXSC0030 202             | 2,4,1a                     |           | A       |
| TFXSC0030 301             | 7,8,1a                     |           | A       |
| TFXSC0030 401             | 10,1a                      |           | B       |
| TFXSC0030 501             | 12,1a                      |           | -       |
| TFXSC0030 601-1           | 3,5                        |           | A       |
| TFXSC0030 601-2           | 3,5                        |           | A       |
| TFXSC0030 602-1           | 1,6,9                      |           | A       |
| TFXSC0030 602-2           | 1,6,11                     |           | A       |
| <b>HMW(TM)-C2440-2102</b> | <b>13</b>                  |           | -       |
| <b>HMW(TM)-C2440-2103</b> | <b>14</b>                  |           | -       |

## Contractor Signature

**This submission is made by the Contractor on behalf of and as agent for the Nominated Undertaker.**

HS2 Ltd authorises the contractor to submit the application for consultation or, as required, consent of the highway authority

**[Contractor must obtain acceptance from HS2 before submitting the form to the highway authority]**

|  |   |
|--|---|
| <b>Contractor</b>                          | LM-JV<br>Cornerblock,<br>Two Cornwall Street,<br>Birmingham,<br>B3 2DX              |
| <b>Contractor<br/>Authorised Signatory</b> |  |
| <b>Contractor Site Contact<br/>Details</b> | HS2 Helpdesk – 08081 434 434  |

## Highway Authority Response Sheet

*To be completed by the Highway Authority and provided as a response to the application*

|                               |  |
|-------------------------------|--|
| <b>HS2 Consent Reference:</b> |  |
| <b>Street(s):</b>             |  |
| <b>Submission Date:</b>       |  |
| <b>Response Date:</b>         |  |

### Local Highway Authority Response

|                           |  |
|---------------------------|--|
| <b>Highway Authority:</b> |  |
|---------------------------|--|

**Decision on the application by the highway authority, if consent is required:**

|   |   |
|---|---|
| <b>Consent granted</b> <input type="checkbox"/>               | <i>If consent withheld or consent with comments, state ground(s) below:</i> |
| <b>Consent granted with comments</b> <input type="checkbox"/> |   |
| <b>Consent withheld</b> <input type="checkbox"/>              |   |
| <b>Consultation</b> <input type="checkbox"/>                  | <i>[Insert comments on consultation]</i>                                    |

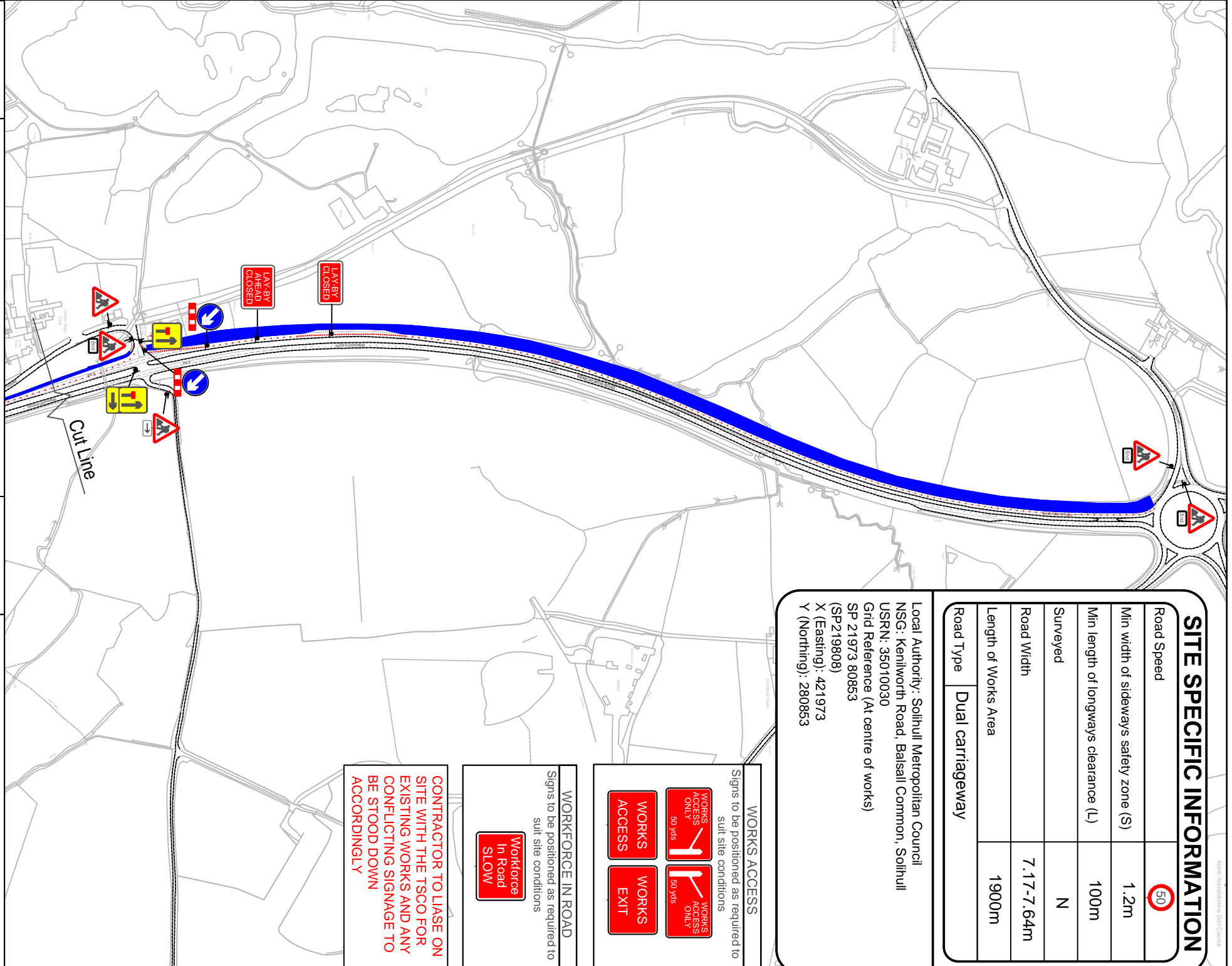
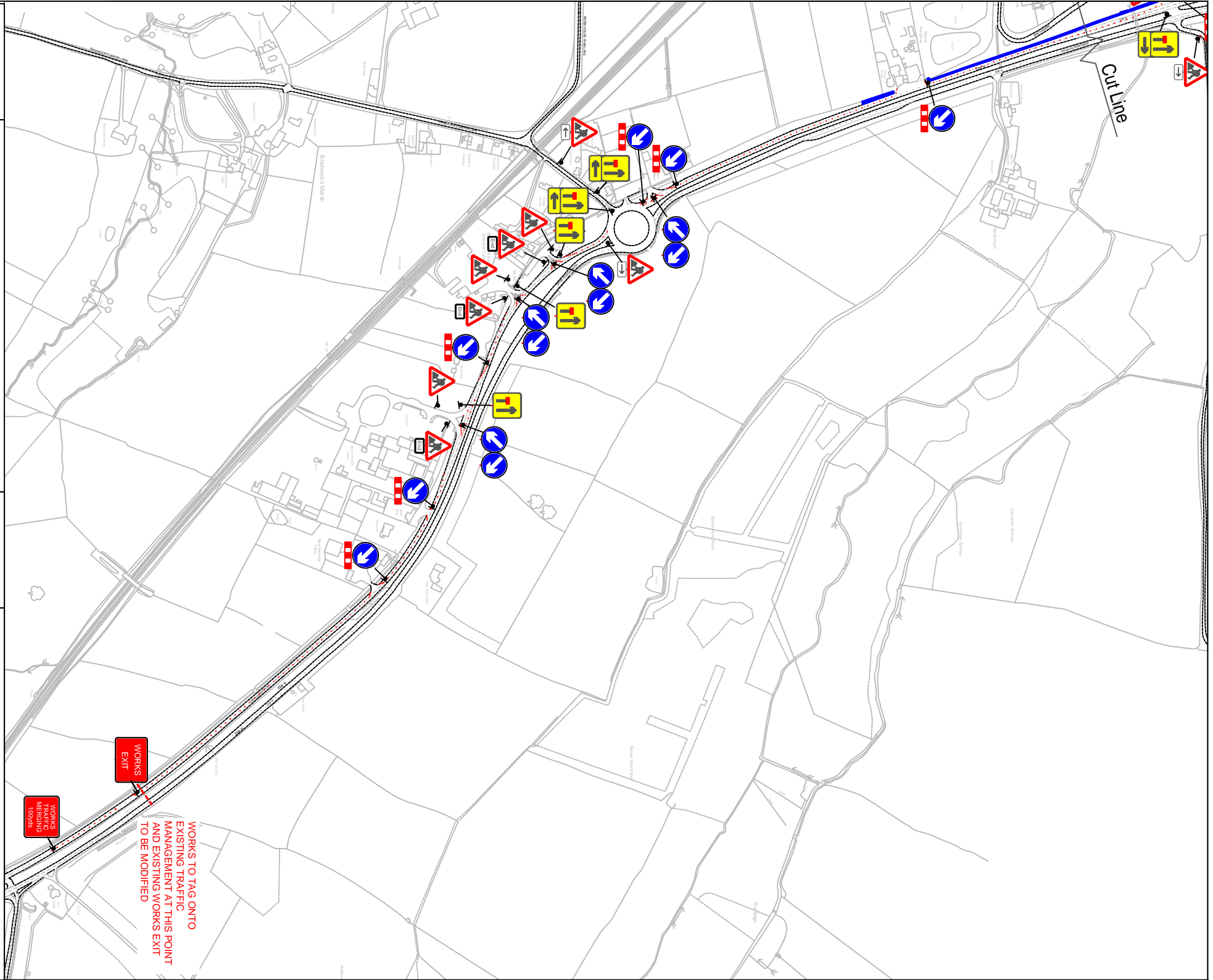
Signature: \_\_\_\_\_ Date: \_\_\_\_\_

Name of highway authority's authorised representative: \_\_\_\_\_



| SITE SPECIFIC INFORMATION             |                  |
|---------------------------------------|------------------|
| Road Speed                            | 50               |
| Min width of sideways safety zone (S) | 1.2m             |
| Min length of longways clearance (L)  | 100m             |
| Surveyed                              | N                |
| Road Width                            | 7.17-7.64m       |
| Length of Works Area                  | 1900m            |
| Road Type                             | Dual carriageway |

Local Authority: Solihull Metropolitan Council  
 NSG: Kenilworth Road, Balsall Common, Solihull  
 USRN: 35010030  
 Grid Reference (At centre of works)  
 SP 21973 80853  
 (SP219808)  
 X (Easting): 421973  
 Y (Northing): 280853



**WORKS ACCESS**  
 Signs to be positioned as required to suit site conditions

**WORKFORCE IN ROAD**  
 Signs to be positioned as required to suit site conditions

**CONTRACTOR TO LIASE ON SITE WITH THE TSCO FOR EXISTING WORKS AND ANY CONFLICTING SIGNAGE TO BE STOOD DOWN ACCORDINGLY**

**OVERHEAD STRUCTURES**  
 The overhead hazard may not be visible, particularly at night.  
 Mark the extent of the hazard with blue cones and a white sleeve.

**WORKS ACCESS**  
 Signs face oncoming traffic, workers cannot see them and will be un-aware of the works access location.  
 Place green cones with white sleeves on either side of the works access point, inside the works, not as part of the site boundary cone line

**OVERHEADCABLES**  
 The overhead hazard may not be visible, particularly at night.  
 Mark the extent of the risk zone with blue cones and a yellow sleeve, carrying an electrical hazard symbol and message.

**RESTRICTION ON STOPPING IN A DECLARED ZONE WITHIN AREA OF WORKS**  
 Vehicles stopping in any part of a deceleration zone just inside the works access or on a haul route increase the risk of work vehicle collisions.  
 Place yellow cones with white sleeves inside the works throughout the no stopping zone as a reminder for drivers.

**MARTIN**  
 HW Martin Traffic Management  
 Forbridge Lane  
 Blackwell  
 Derbyshire  
 DE55 5JY  
 T: 01773 819213  
 Email: traffic@hwmartin.com  
 www.hwmartin.com

**L M**

**MARTIN**  
 HW Martin Fencing

**Project Title:**  
 W/P70: Winter  
 Clearance Works

**Drawing Title:**  
 Cluster H - Map 15  
 Lane Closure  
 Kenilworth Road  
 Blackwell  
 CV77BP

| Rev No | Details                                   | Date       |
|--------|---|------------|
| A      | TM Revised to suit existing works on site | 20-01-2020 |

**Drawn by:** C Metcalf  
**Checked by:** R Coy  
**Approved by:** R Coy  
**Date:** Nov-2019  
©2019 HW Martin Traffic Management Ltd  
 This drawing may not be copied, modified or used for any other purpose  
 other than that for which it is intended without the written permission of HW  
 Martin Traffic Management Ltd.

**Drawing No.:** HMW(TM)-C2440-2102  
**Status:**  For Comment  For Issue  As Built  
**Sheet No.:** 1 of 1  
**HE Pn:** N/A  
**Scale:** NTS



**SITE SPECIFIC INFORMATION**

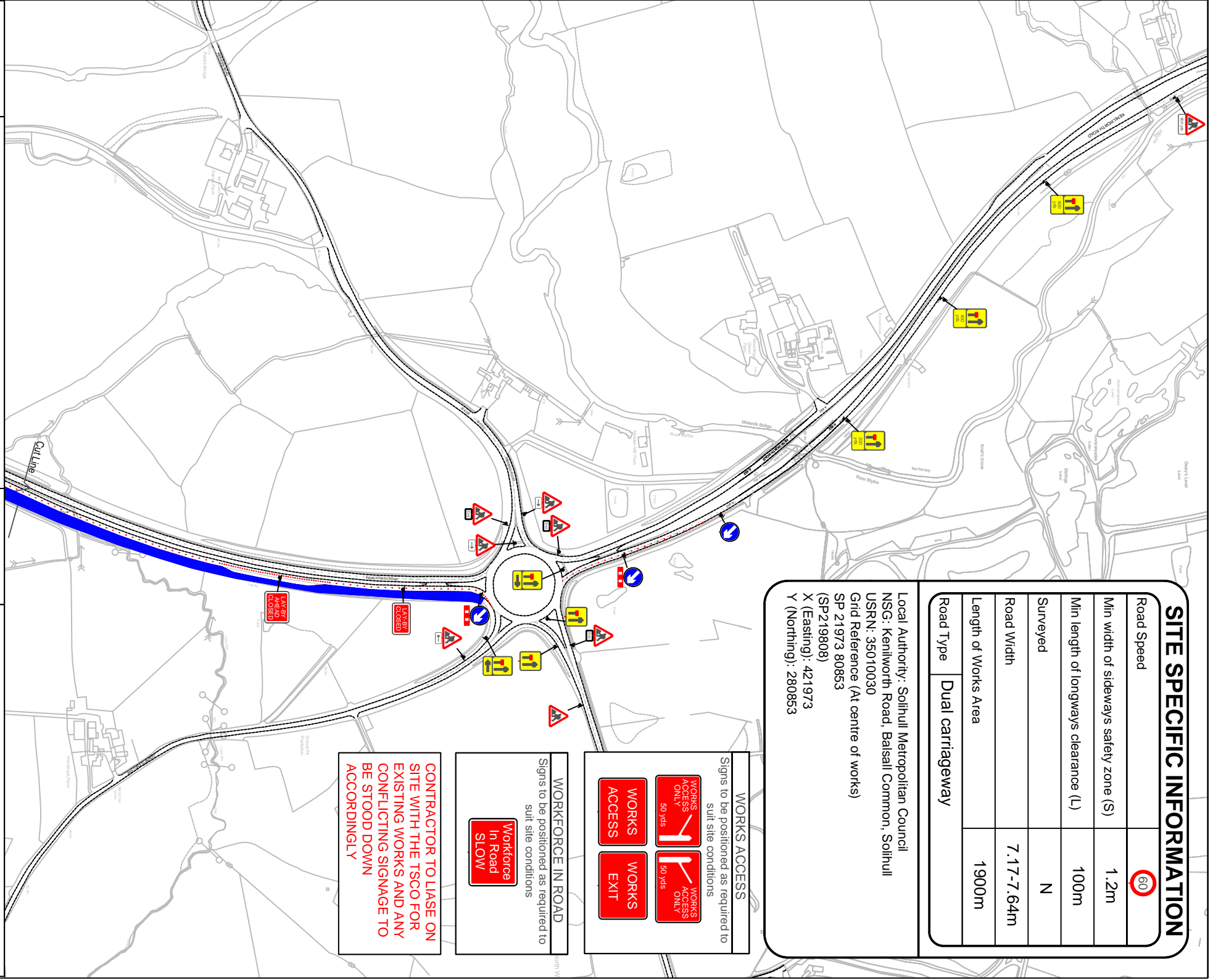
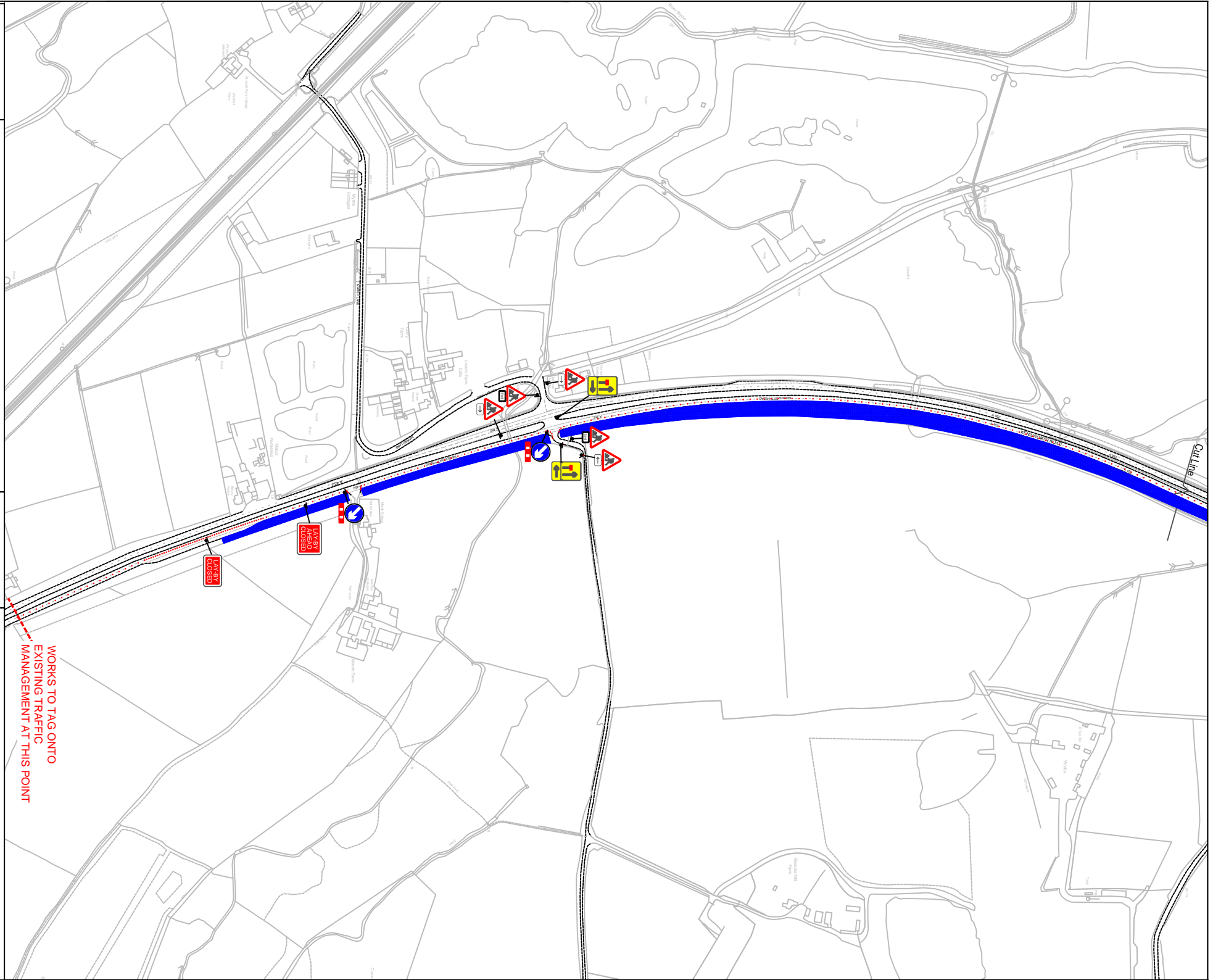
|                                       |                  |
|---------------------------------------|------------------|
| Road Speed                            | 60               |
| Min width of sideways safety zone (S) | 1.2m             |
| Min length of longways clearance (L)  | 100m             |
| Surveyed                              | N                |
| Road Width                            | 7.17-7.64m       |
| Length of Works Area                  | 1900m            |
| Road Type                             | Dual carriageway |

Local Authority: Solihull Metropolitan Council  
 NSG: Kenilworth Road, Balsall Common, Solihull  
 USRN: 35010030  
 Grid Reference (At centre of works)  
 SP 21973 80853  
 (SP219808)  
 X (Easting): 421973  
 Y (Northing): 280853

**WORKS ACCESS**  
 Signs to be positioned as required to suit site conditions

**WORKFORCE IN ROAD**  
 Signs to be positioned as required to suit site conditions

**CONTRACTOR TO LIASE ON SITE WITH THE TSCO FOR EXISTING WORKS AND ANY CONFLICTING SIGNAGE TO BE STOOD DOWN ACCORDINGLY**



**MARTIN**  
 Forbridge Lane  
 Blackwell  
 Derbyshire  
 DE55 5JY  
 Tel: 01773 819213  
 Email: traffic@hwmartin.com  
 www.hwmartin.com

**Client:** HW Martin Traffic Management

**Contractor:** HW Martin Fencing

**Project Title:** W/P70: Winter Clearance Works

**Drawing Title:** Cluster H - Map 15 Lane Closure Kenilworth Road Berkswell CV77BP

**Rev No:** A  
**Details:** TM Revised to suit existing works on site

**Date:** 13-01-2020

**Drawn by:** C Metcalf  
**Checked by:** R Coy  
**Approved by:** R Coy  
 Date: Nov-2019

**Date:** Nov-2019  
**Date:** Nov-2019

**Status:**  For Comment  For Issue  As Built

**Sheet No.:** 1 of 1  
**HE Pn.:** N/A  
**Scale:** NTS