

Error! Reference source not found.

Schedule 4 Part 2 paragraph 6 – Temporary Interference

Schedule 33 Part 1, Schedule 2 Part 1

Form TM 1 - PH1-HS2-CL-TEM-000-000001 [Revision Po4]

HS2

HS2 FORM TM1

Highway Authority	Solihull Metropolitan Borough Council
Street(s)/USRN(s)	Park Lane - 35005842
HS2 Consent Reference	THW.AN.SMBC.LMJV.0242
Contractor document reference	1EW04-LMJ-HW-SCH-NS01_NL05-004003 rev5
Submission Date (to Highway Authority)	17/06/2019
Proposed start date of works	16/09/2019
Proposed end date of works	28/04/2020
Consultation end/ requested response date	15/07/2019
Deemed consent date (if required)	Click here to enter a date. [28 days from submission date]

Temporary Interference with the Highway

In accordance with the powers set out in the **High Speed Rail (London - West Midlands) Act 2017**, the Contractor, acting on behalf of and, as agent for the Nominated Undertaker, hereby consults the highway authority and/or requests highway authority consent under Schedule 2, 4 and/or 33 as identified below:

Consultation with the highway authority:	
The temporary interference / works is on a street or location that is listed in Table 3 of Schedule 4 to the Act (Schedule 4 Part 2 paragraph 6)	<input checked="" type="checkbox"/>
Consent of the highway authority:	
The temporary interference / works is on a street or location not listed in Table 3 of Schedule 4 of the Act (Schedule 4 Part 2 paragraph 6)	<input type="checkbox"/>
Trial holes (Schedule 2 only)	<input type="checkbox"/>
Protective provisions (Schedule 33) [mark as appropriate]	
Works to a bridge requiring temporary interference, (Schedule 33 para 6)	<input type="checkbox"/>
Alteration/disturbance to apparatus of the highway authority affixed to or placed under any highway or, access to the apparatus of the Highway Authority, (Schedule 33 Para 9)	<input type="checkbox"/>
Depositing soil or materials or storing plant on the highway (Schedule 33 Para 12)	<input type="checkbox"/>
Erection of scaffolding or screening (or hoarding) in the highway (Schedule 33 Para 12)	<input type="checkbox"/>

Table 1. High level summary <i>(mark as appropriate)</i>	Alteration to apparatus of the highway authority	<input type="checkbox"/>	Deposit of material on the highway	<input type="checkbox"/>	Footway Works only	<input type="checkbox"/>	Peak hours	<input type="checkbox"/>	Works to PRow	<input type="checkbox"/>	Give and Take	<input type="checkbox"/>	Contra - flow	<input type="checkbox"/>	Lane Closure	<input type="checkbox"/>	Portable temporary traffic signals (<i>delete as required</i>) 2-way multiphase	<input type="checkbox"/>	Priority working	<input type="checkbox"/>	Narrowing of Lane	<input type="checkbox"/>
	Trial holes	<input type="checkbox"/>	Erection of scaffolding/ hoarding	<input type="checkbox"/>	Works in the carriageway	<input type="checkbox"/>	Off Peak	<input type="checkbox"/>	Street works (NRSWA)	<input type="checkbox"/>	Stop / Go	<input type="checkbox"/>	Signage only	<input type="checkbox"/>	Road Closure	<input checked="" type="checkbox"/>	Works to existing or new traffic signals infrastructure	<input type="checkbox"/>	Associated utility works	<input type="checkbox"/>	Other	<input type="checkbox"/>

Table 2. Detailed works description, traffic management phasing and intended programme

Row No.	Road name	Extent of Temporary Interference	Consent or Consultation	USRN	Grid Ref	EToN reference	TM Phase	TM drawing reference	Description of works	Description of associated traffic management	TM operation al hours	Proposed Works Start Date	Estimated Works End Date
1	Park Lane	Park Lane/Lavender Hall Lane junction to Park Lane/A452 junction	Consultation	35005842	SP 24100 78351 to SP 23255 78622	N/A	Single Phase	101	WP04c Compound access construction	Park Lane Road closure and associated diversion route (Lavender Hall Lane to compound closed, access to property via A452)	24/7	16/09/2019	17/11/2019
2	Park Lane	Park Lane/Lavender Hall Lane junction to Park Lane/A452 junction	Consultation	35005842	SP 24100 78351 to SP 23255 78622	N/A	Single Phase	101	WP04c Compound access construction	Park Lane Road closure and associated diversion route (Lavender Hall Lane to compound closed, access to property via A452)	24/7	27/02/2020	28/04/2020
3	Park Lane	Park Lane/Lavender Hall Lane junction to Park Lane/A452 junction	Consultation	35005842	SP 24100 78351 to SP 23255 78622	N/A	Single Phase	304	WP04c Compound access construction	Park Lane Road closure and associated diversion route (A452 to compound closed, access to property via Lavender Hall lane)	24/7	18/11/2019	20/01/2020
4	Park Lane	Park Lane/Lavender Hall Lane junction to Park Lane/A452 junction	Consultation	35005842	SP 24100 78351 to SP 23255 78622	N/A	Single Phase	304	Vegetation clearance, trees to be felled before the 31/10/19 due to seasonal constraints.	Park Lane Road closure and associated diversion route (A452 to compound closed, access to property via Lavender Hall lane)	24/7	28/10/2019	31/10/2019

Details of pre-application discussions with the Highway Authority and stakeholders

Date	Details
17/06/2019	Pre-application meeting with SMBC at council offices
12/09/2019	Road closure date discussed at TLG
Click here to enter a date.	

Details of associated consents/approvals


--

Document references and supporting information

Title	Phase (from Table 2)	Reference	Version
Park Lane Road closure & Diversion route		TFX SC0030 101	
Park Lane Road closure & Diversion route		TFX SC0030 304	

Contractor Signature

This submission is made by the Contractor on behalf of and as agent for the Nominated Undertaker.
 HS2 Ltd authorises the contractor to submit the application for consultation or, as required, consent of the highway authority
[Contractor must obtain acceptance from HS2 before submitting the form to the highway authority]

Contractor	LM-JV Cornerblock, Two Cornwall Street, Birmingham, B3 2DLX
Contractor Authorised Signatory	 Wayne Skells, Traffic Manager 07784168617
Contractor Site Contact Details	LME - Tony Drummond - 07809594211

Highway Authority Response Sheet

To be completed by the Highway Authority and provided as a response to the application

HS2 Consent Reference:	
Street(s):	
Submission Date:	
Response Date:	

Local Highway Authority Response

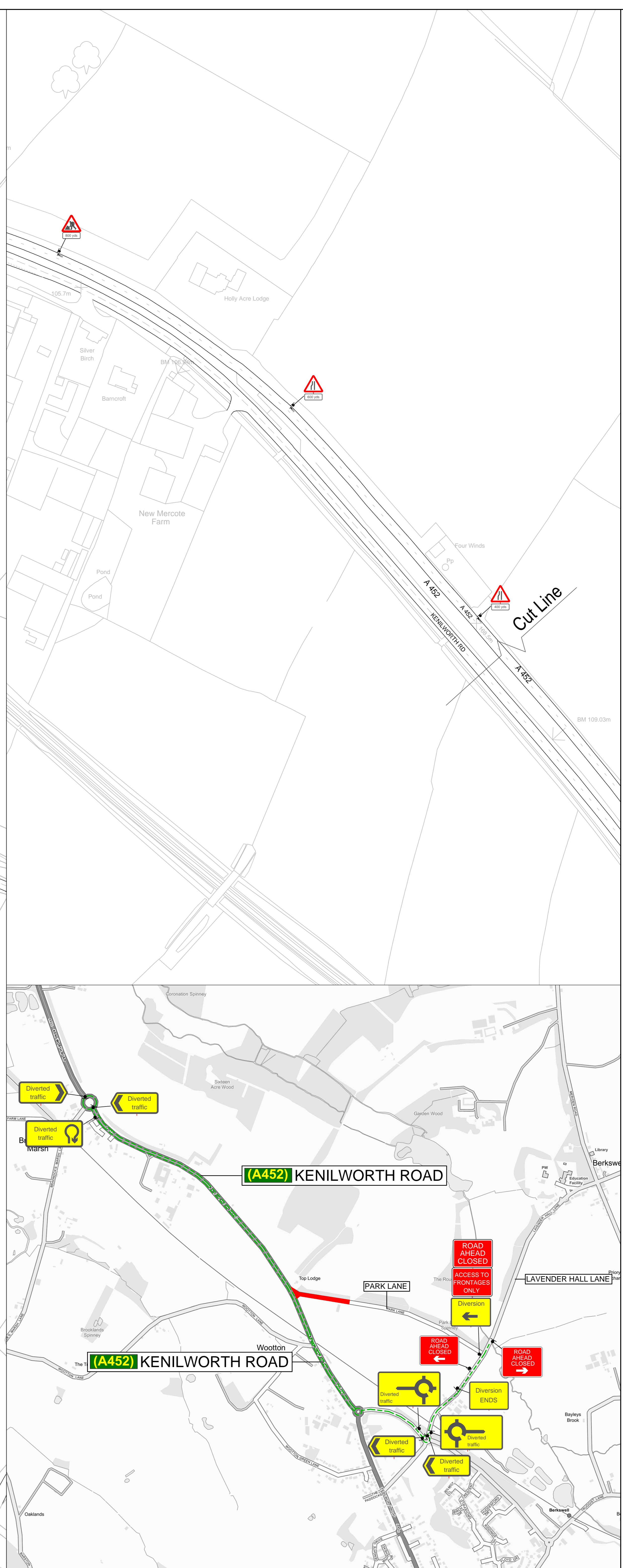
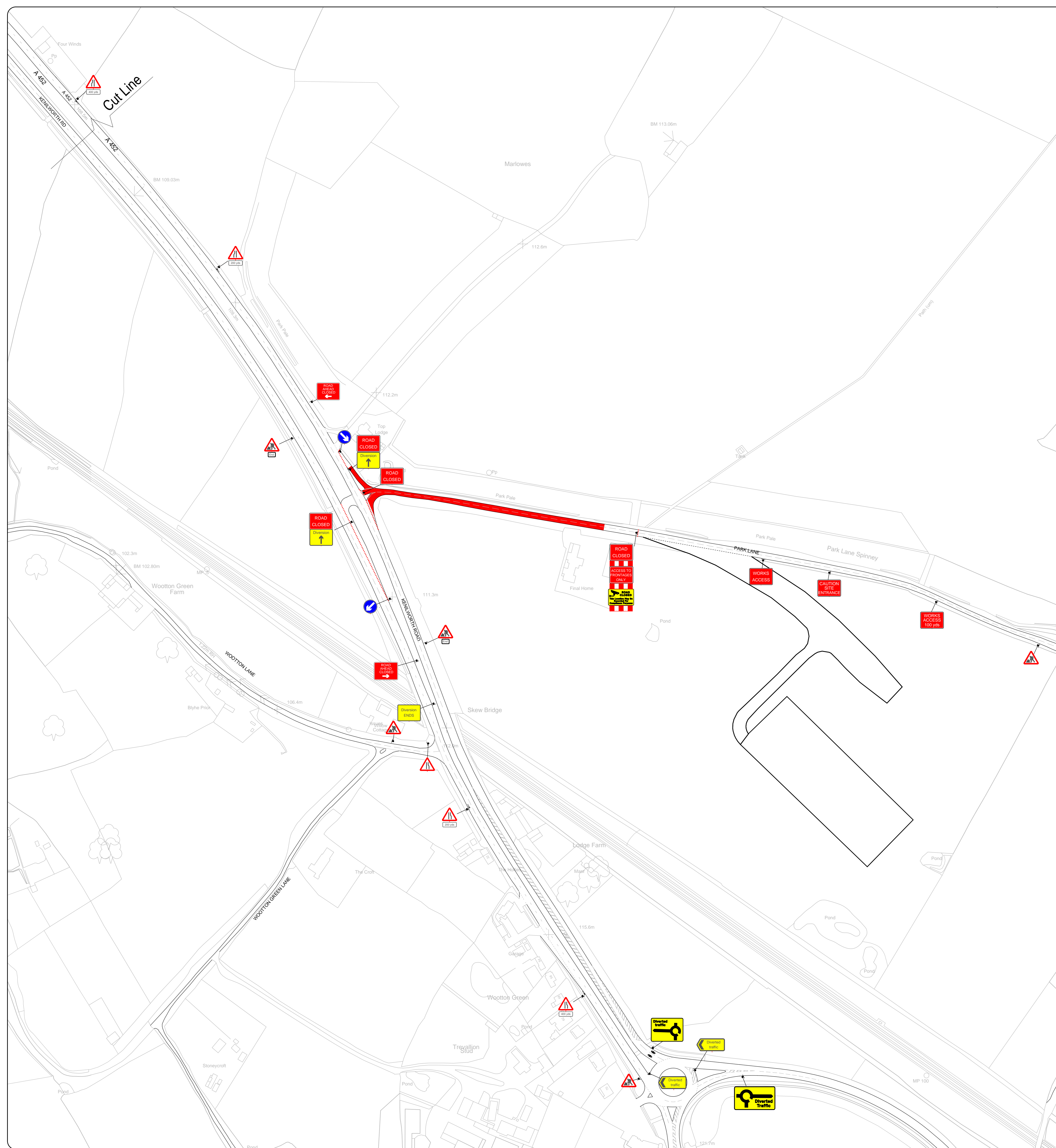
Highway Authority:	
---------------------------	--

Decision on the application by the highway authority, if consent is required:

Consent granted <input type="checkbox"/>	<i>If consent withheld or consent with comments, state ground(s) below:</i>
Consent granted with comments <input type="checkbox"/>	
Consent withheld <input type="checkbox"/>	
Consultation <input type="checkbox"/>	<i>[Insert comments on consultation]</i>

Signature: _____ Date: _____

Name of highway authority's authorised representative: _____



Key	
	Temporary Traffic Signal
	Stop & Go Board
	Permanent Traffic Signal
	Temporary Red Signal
	Working Red Sign
	Working Red Sign
	1.5M Van
	Indicate H2O route

Site Information	
Road Speed	30
Min width of sideways safety zone (S)	1.2m
Min length of longways clearance (L)	30m
Surveyed	N
Road Width	See dwg 001
Site Length	665m
Bus Route	Y
Road Type	Single carriageway

Notes

Desktop survey undertaken from google street view with imagery dated July 2018 & August 2016.

Dimensions shown have been taken from OS data and no site survey works have been undertaken at this stage.

Carriageway dimensions shown are taken from kerb to kerb and it has been assumed that lanes are of equal width.

WORKFORCE IN ROAD
Signs to be positioned as required by set site conditions

Date	Comments	By

MURPHY
Working in Partnership with
traffix

Local traffic & event management solutions

Old Arden Industries, Chesham | South Street, Warwick | RG2 0DY
t +44 (0)1827 819 800 | f +44 (0)1827 82007
info@trafix.com | www.trafix.com

Project Information			
Traffic Management Works Package 4c			
Stage 2: Proposed Road Closure Park Lane Berkswell, CV7 7FB			
Date: 08/04/2019	Issue: 1:1250	Project: AD	
Drawn: CM	Checked: BMH	Approved: MDJ	
Project Number: TFX 3020030	Drawn Number: 201	Revision:	

This drawing is copyright & the property of Traffic & must not be copied or used in any way without written permission. Copyright © 2019. The drawing must not be scaled. The contractor is responsible for discrepancies & errors to the Contract Manager and to the client.