

## HS2 FORM TM1

<b>Highway Authority</b>	Solihull Metropolitan Borough Council
<b>Street(s)/USRN(s)</b>	Park Lane – 35005842, A452 Kenilworth Road – 35010030
<b>HS2 Consent Reference</b>	THW.AN.SMBC.LMJV.0272
<b>Contractor document reference</b>	
<b>Submission Date (to Highway Authority)</b>	17/07/2019
<b>Proposed start date of works</b>	02/09/2019
<b>Proposed end date of works</b>	05/09/2019
<b>Consultation end/ requested response date</b>	13/08/2019
<b>Deemed consent date (if required)</b>	Click here to enter a date.

## Temporary Interference with the Highway

In accordance with the powers set out in the **High Speed Rail (London - West Midlands) Act 2017**, the Contractor, acting on behalf of and, as agent for the Nominated Undertaker, hereby consults the highway authority and/or requests highway authority consent under Schedule 2, 4 and/or 33 as identified below:

<b>Consultation with the highway authority:</b>	
The temporary interference / works is on a street or location that <b>is listed</b> in Table 3 of Schedule 4 to the Act ( <b>Schedule 4 Part 2 paragraph 6</b> )	<input checked="" type="checkbox"/>
<b>Consent of the highway authority:</b>	
The temporary interference / works is on a street or location <b>not listed</b> in Table 3 of Schedule 4 of the Act ( <b>Schedule 4 Part 2 paragraph 6</b> )	<input type="checkbox"/>
<b>Trial holes (Schedule 2 only)</b>	<input type="checkbox"/>
<b>Protective provisions (Schedule 33) [mark as appropriate]</b>	
Works to a bridge requiring temporary interference, ( <b>Schedule 33 para 6</b> )	<input type="checkbox"/>
Alteration/disturbance to apparatus of the highway authority affixed to or placed under any highway or, access to the apparatus of the Highway Authority, ( <b>Schedule 33 Para 9</b> )	<input type="checkbox"/>
Depositing soil or materials or storing plant on the highway ( <b>Schedule 33 Para 12</b> )	<input type="checkbox"/>
Erection of scaffolding or screening (or hoarding) in the highway ( <b>Schedule 33 Para 12</b> )	<input type="checkbox"/>

<b>Table 1.</b> <b>High level summary</b> <i>(mark as appropriate)</i>	Alteration to apparatus of the highway authority	<input type="checkbox"/>	Deposit of material on the highway	<input type="checkbox"/>	Footway Works only	<input type="checkbox"/>	Peak hours	<input type="checkbox"/>	Works to PRow	<input type="checkbox"/>	Give and Take	<input type="checkbox"/>	Contra - flow	<input type="checkbox"/>	Lane Closure	<input checked="" type="checkbox"/>	Portable temporary traffic signals ( <i>delete as required</i> ) 2-way multiphase	<input type="checkbox"/>	Priority working	<input type="checkbox"/>	Narrowing of Lane	<input type="checkbox"/>
	Trial holes	<input type="checkbox"/>	Erection of scaffolding/ hoarding	<input type="checkbox"/>	Works in the carriageway	<input type="checkbox"/>	Off Peak	<input type="checkbox"/>	Street works (NRSWA)	<input type="checkbox"/>	Stop / Go	<input type="checkbox"/>	Signage only	<input type="checkbox"/>	Road Closure	<input checked="" type="checkbox"/>	Works to existing or new traffic signals infrastructure	<input type="checkbox"/>	Associated utility works	<input type="checkbox"/>	Other	<input type="checkbox"/>

**Table 2. Detailed works description, traffic management phasing and intended programme**

Row No.	Road name	Extent of Temporary Interference	Consent or Consultation	USRN	Grid Ref	EToN reference	TM Phase	TM drawing reference	Description of works	Description of associated traffic management	TM operational hours	Proposed Works Start Date	Estimated Works End Date
1	Park Lane	Park Lane/Lavender Hall Lane junction to Park Lane/A452 junction	Consultation	35005842	SP 24100 78351 to SP 23255 78622	N/A	Single Phase	1005	WP47 vegetation clearance	Park Lane Road closure and associated diversion route	8am to 6pm	02/09/2019	03/09/2019
2	A452 Kenilworth Road	Grange Aston Martin to Beefeater George in the Tree	Consultation	35010030	SP 23526 78018 to SP 22071 80006	N/A	Single Phase	1005	WP47 Vegetation clearance	Southbound Lane 1 closure	8am to 6pm	02/09/2019	03/09/2019
3	A452 Kenilworth Road	Beefeater George in the Tree to Grange Aston Martin	Consultation	35010030	SP 23526 78018 to SP 22071 80006	N/A	Single Phase	1104	WP47 Vegetation clearance	Northbound Lane closures	8am to 6pm	04/09/2019	05/09/2019

**Details of pre-application discussions with the Highway Authority and stakeholders**

Date	Details
Click here to enter a date.	
Click here to enter a date.	
Click here to enter a date.	

**Details of associated consents/approvals**


--

**Document references and supporting information**

Title	Phase (from Table 2)	Reference	Version
Park Lane Road closure and associated diversion route		1005	
Southbound Lane 1 closure		1005	
Northbound Lane closures		1104	

**Contractor Signature**

**This submission is made by the Contractor on behalf of and as agent for the Nominated Undertaker.**  
 HS2 Ltd authorises the contractor to submit the application for consultation or, as required, consent of the highway authority  
*[Contractor must obtain acceptance from HS2 before submitting the form to the highway authority]*

<b>Contractor</b>	LM-JV Cornerblock, Two Cornwall Street, Birmingham, B3 2DX
<b>Contractor Authorised Signatory</b>	 Wayne Skells, Traffic Manager
<b>Contractor Site Contact Details</b>	HW Martin – Lee Blower – 07926313667

**Highway Authority Response Sheet**

*To be completed by the Highway Authority and provided as a response to the application*

<b>HS2 Consent Reference:</b>	
<b>Street(s):</b>	
<b>Submission Date:</b>	
<b>Response Date:</b>	


**Local Highway Authority Response**

**Highway Authority:** \_\_\_\_\_

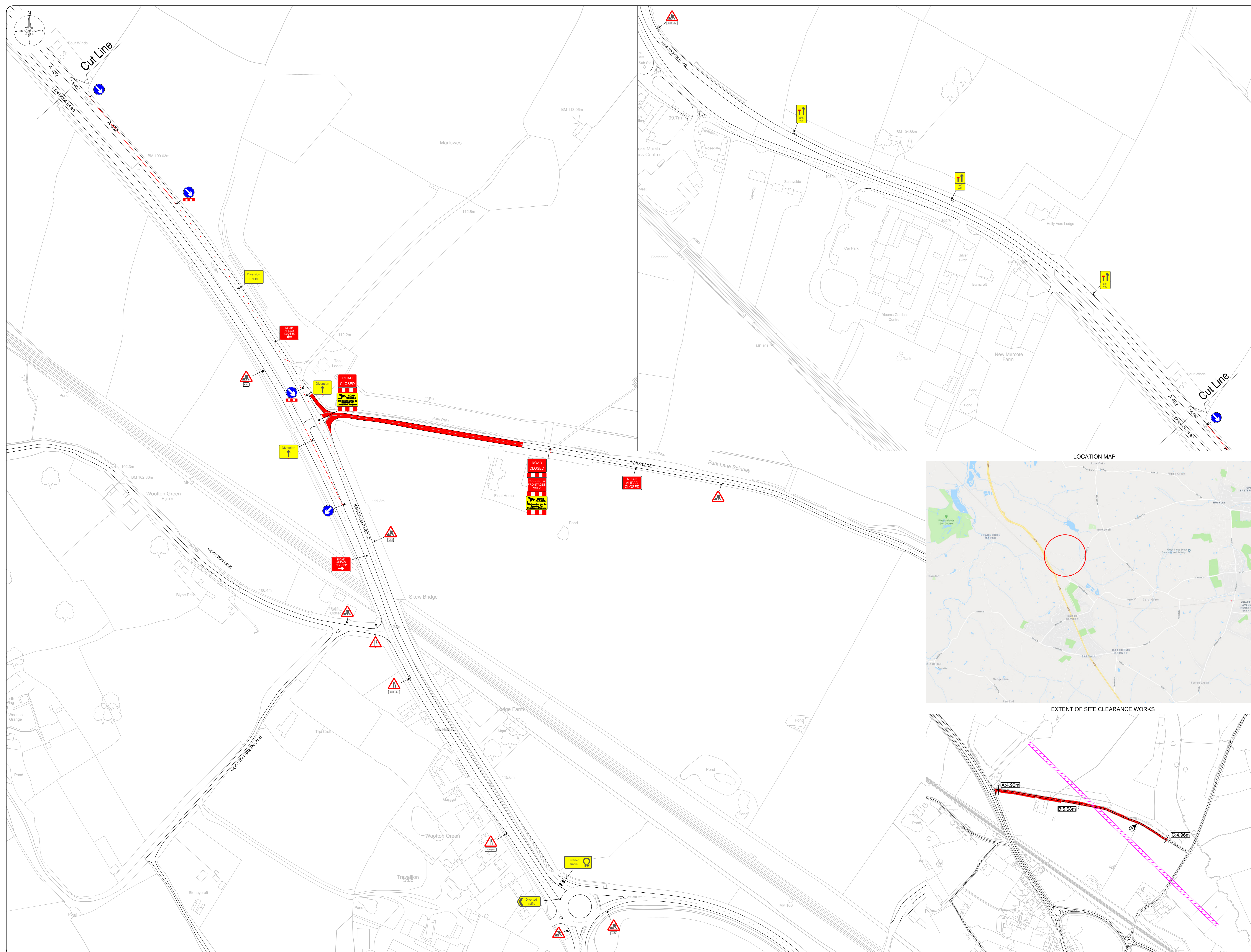
**Decision on the application by the highway authority, if consent is required:**

<b>Consent granted</b> <input type="checkbox"/>	<i>If consent withheld or consent with comments, state ground(s) below:</i>
<b>Consent granted with comments</b> <input type="checkbox"/>	
<b>Consent withheld</b> <input type="checkbox"/>	

<b>Consultation</b> <input checked="" type="checkbox"/>	<p><i>[Insert comments on consultation]</i></p> <p>As per ongoing discussions with Paul Tovey, more detail is required to go through our design team before works are agreed in this location.</p>
---	--

Signature:  Date: 18.7.19

Name of highway authority's authorised representative: Lisa Pardy



Key	
	Line of Works
	Works Area
	Road Closure
	Proposed Road
	Cone
	Parking Barrier
	Temporary Sign
	Temporary Traffic Signal
	Stop & Go Board
	Temporary Traffic Signal
	Temporary Traffic Signal
	Temporary Traffic Signal
	Temporary Traffic Signal
	Temporary Traffic Signal
	Temporary Traffic Signal
	Temporary Traffic Signal

Site Information	
Road Speed	
Min width of sideways safety zone (S)	1.2m
Min length of longways clearance (L)	30m
Surveyed	N
Road Width	4.90-5.68m
Site Length	800m
Bus Route	N
Road Type	Single lane carriageway

**Notes**

Desktop survey undertaken from google street view with imagery dated July 2012

Overhead power lines within site

Speed limit to be confirmed (Conflicting speed signage at either end of the road)

There is an access to a residential property(s) within the works area

A road closure has been proposed at the junction with A462 Kenilworth Road to allow works to progress away from the junction before switching to temporary traffic lights.

A lane closure may need to be installed over the top of the closure to provide a safety zone

Due to the proximity of the works with the junctions of Lavender Hill Lane/A462 the traffic lights in these locations may need manually controlling to prevent backing up and blocking the road

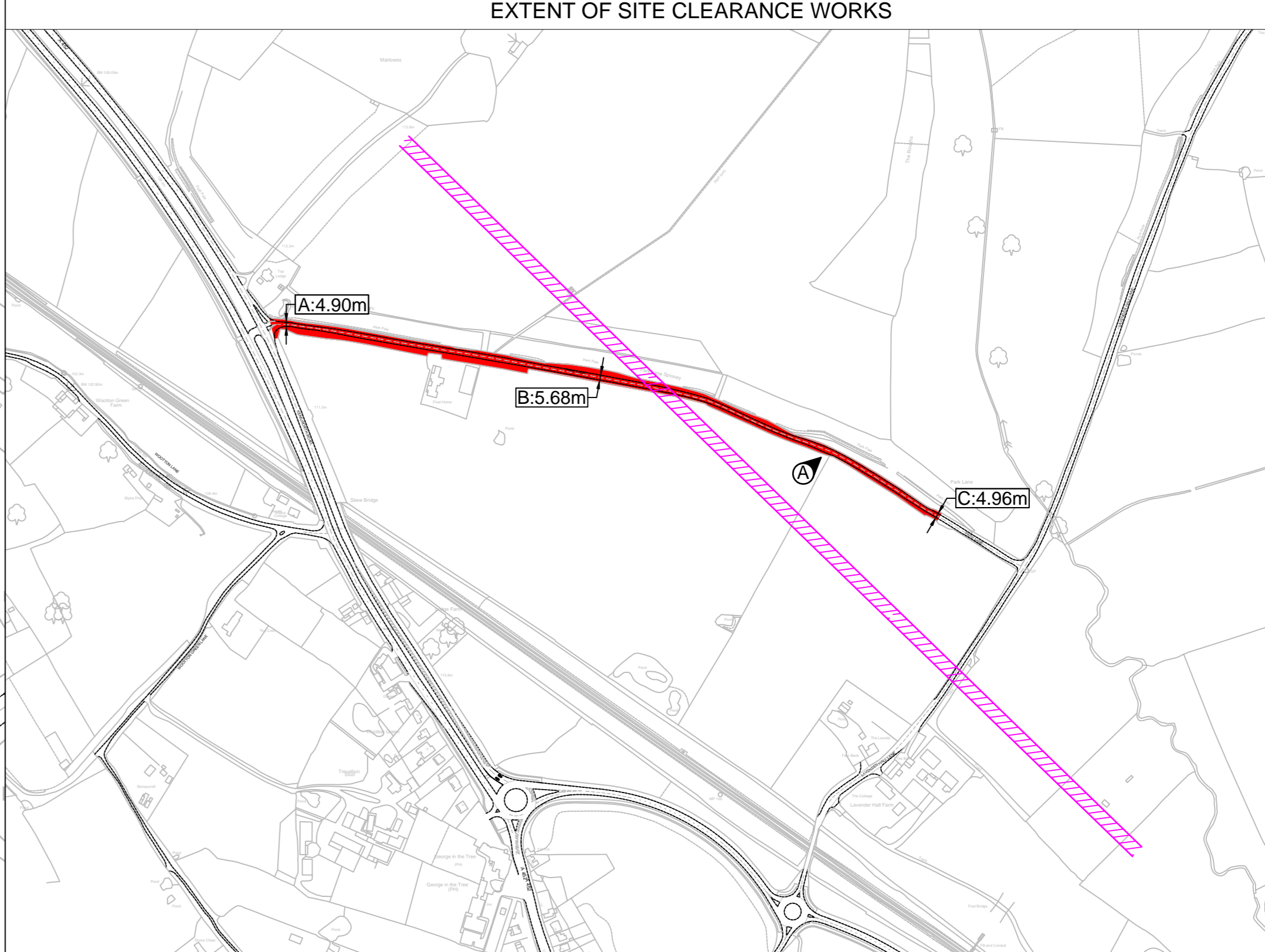
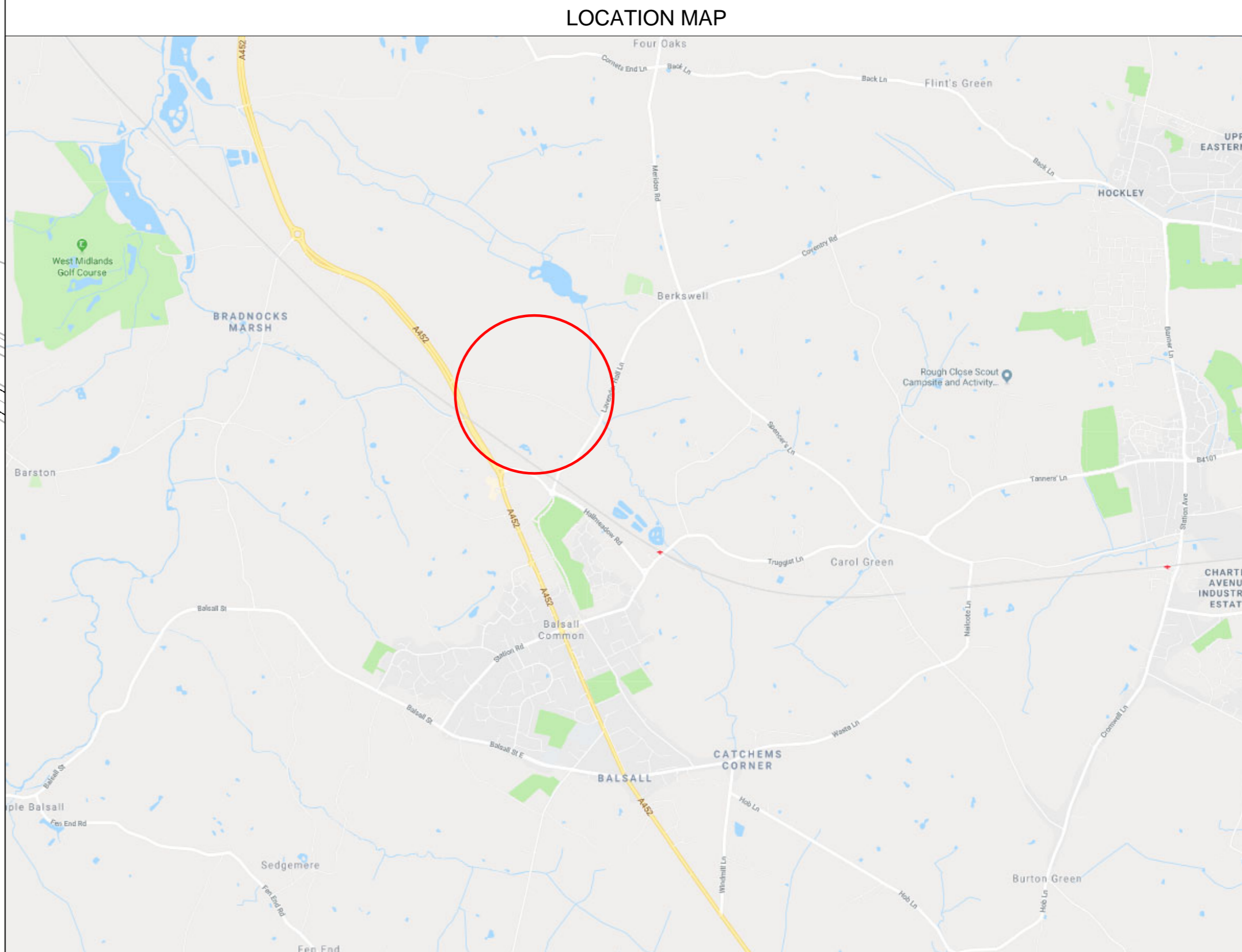
Refer to design risk assessment and photo schedule for additional information

Refer to Drawing SIC0025 1004 for diversion route

**WORKS ACCESS**  
Signs to be positioned as required to suit site conditions

**WORKS IN ROAD**  
Signs to be positioned as required to suit site conditions

**TEMP BUS STOP SUSPENSION**  
Signs to be positioned as required to suit site conditions



Revision	
No.	Description
1	Issue for comment
2	Issue for comment
3	Issue for comment
4	Issue for comment
5	Issue for comment
6	Issue for comment
7	Issue for comment
8	Issue for comment
9	Issue for comment
10	Issue for comment

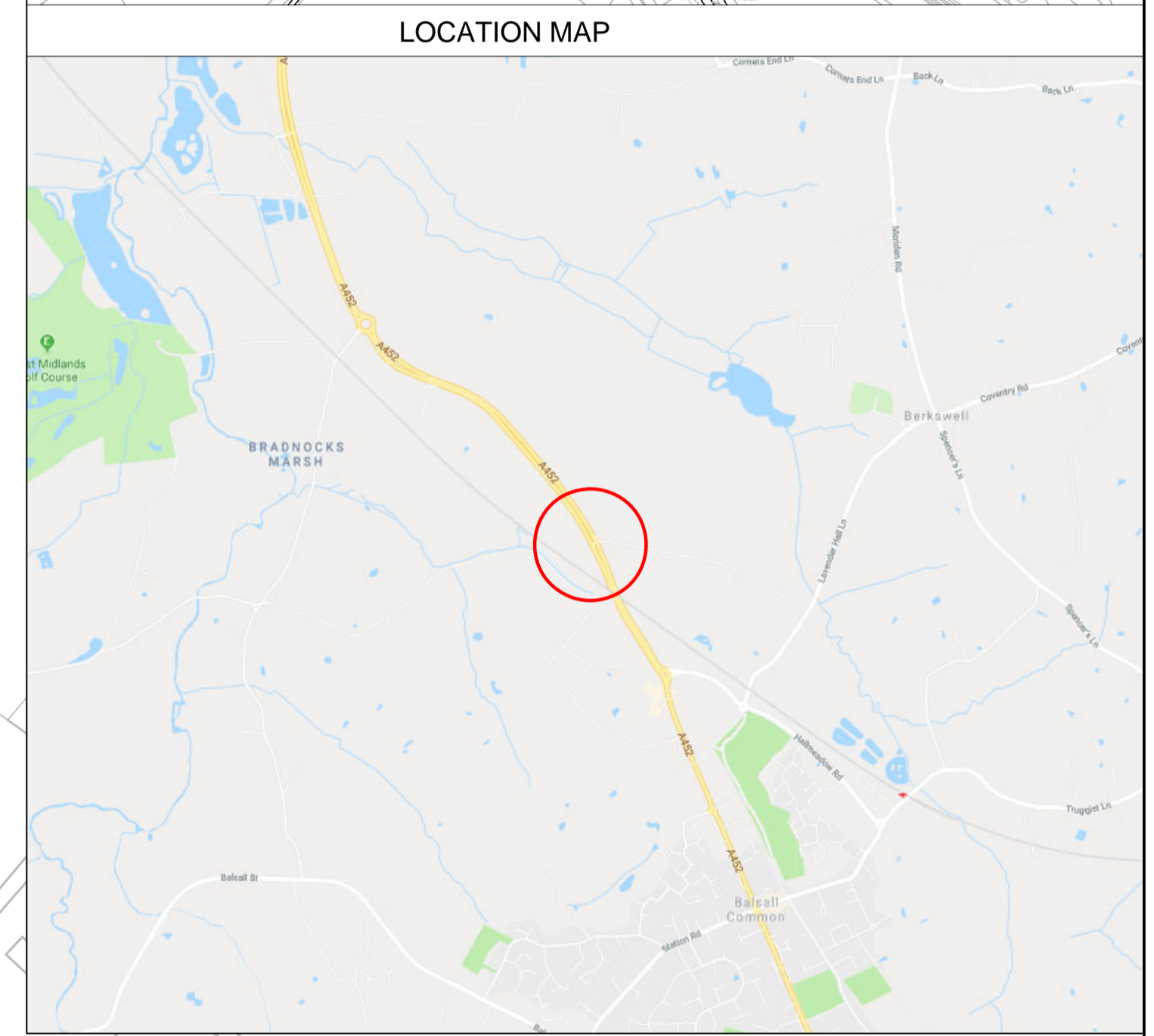
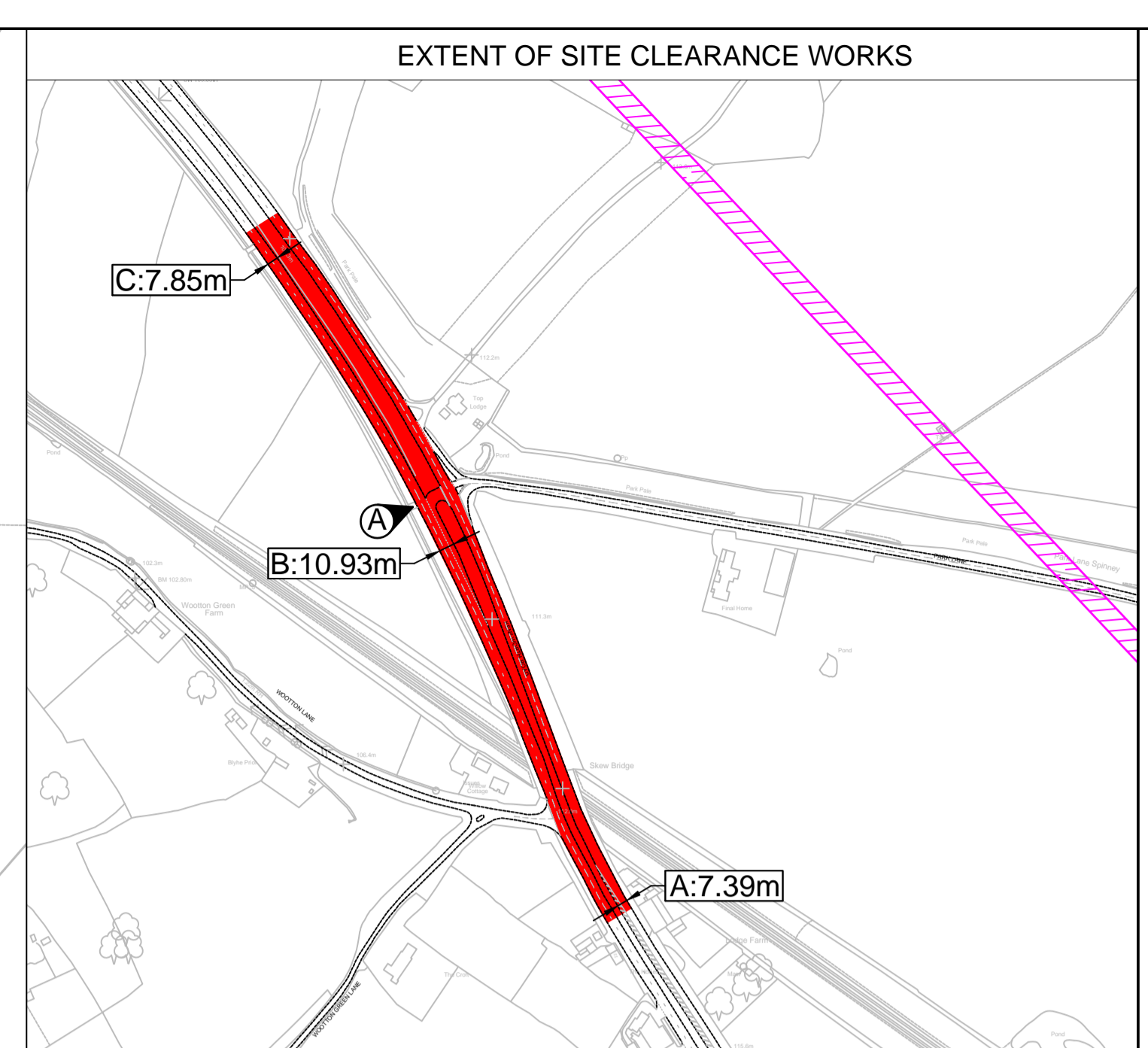
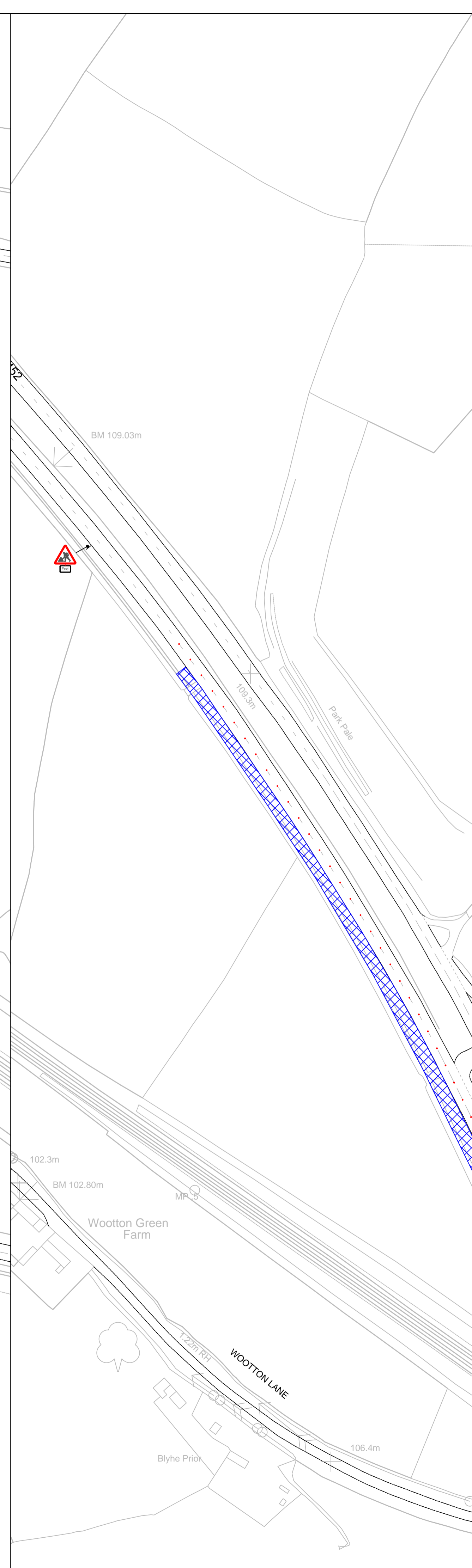
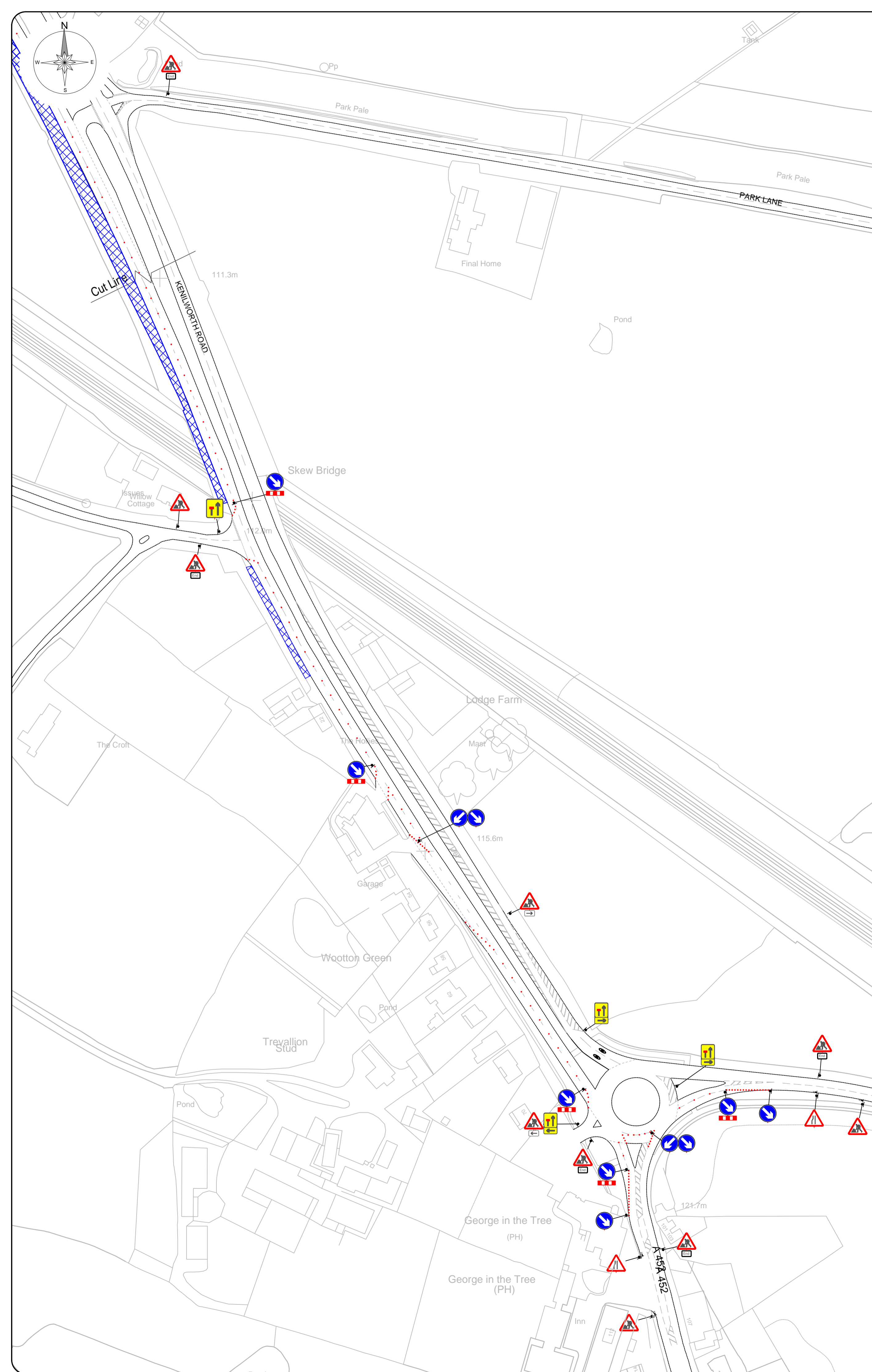
**LM**  
Working in Partnership with  
**traffix**

Local traffic & event management solutions

Old Arden Brookside, Coventry | South Street, Merstham | 1802 Coventry  
t: +44 (0)24 7631 9001 | f: +44 (0)24 7631 4007  
info@traffix.com | www.traffix.com

Traffic Management Works Package 47 - Site 10			
Proposed Road Closure			
Park Lane			
Berkswell			
CV7 7BP			
Date	Scale	Project	
22/11/2018	1:1250	AD	
Client	Contract	Approved	
CM	BNH	MO	
Project Number	Drawing Number	Revision	
ITX SIC0025	1005	A	

This drawing is copyright & the property of Traffic & must not be copied or used in any way without the written permission. Copyright is reserved to the Contractor in respect of design and drawings & shall be the Contractor's sole & exclusive responsibility.



**Key:**

	Works Area		Temporary Traffic Signal
	Road Closure		Stop & Go Board
	Diversion Route		Permanent Traffic Signal
	Cone		Temporary Ped Signal
	Pedestrian Barrier		Existing Bus Stop
	Temporary Sign		3.5T Van
	Staircase access		Indicative HS2 route

**Site Information:**

Road Speed	50
Min width of sideways safety zone (S)	1.2m
Min length of longways clearance (L)	100m
Surveyed	N
Road Width	7.39-10.93m
Site Length	550m
Bus Route	Y
Road Type	Dual carriageway

**Notes:**

Desktop survey undertaken from google street view with imagery dated August 2016.

Section of the road is tree lined (See general assumptions)

Overhead power lines within site

A southbound section of the carriageway reduces to one lane running with hatching. Before the traffic can be run over the hatching it must be swept to ensure its free from debris

Refer to design risk assessment and photo schedule for additional information

**WORKS ACCESS**

Signs to be positioned as required to suit site conditions

**WORKFORCE IN ROAD**

Signs to be positioned as required to suit site conditions

**TEMP BUS STOP SUSPENSION**

Signs to be located as necessary to suit site conditions

Rev	Date	Comments	By	CM	MD	MO	CD
B	26-11-2018	Location map added					
A	25-10-2018	Drawing updated for schedule 4 applications					



**Project title:**  
Traffic Management  
Works Package 47 - Site 11

**Drawing title:**  
Proposed One Closure (NB)  
A452 Kenilworth Road  
Berkswell  
CV7 7FB

Date:	12/10/2018	Scale:	1:1250	Paper:	A1
Drawn:	CM	Checked:	BNH	Approved:	MO
Project Number:	TFX SC0025	Drawing Number:	1104	Revision:	B

This drawing is copyright & the property of Traffix & must not be copied in whole or in part without their written permission. Copyright is reserved. © This drawing must not be scaled. The Contractor is to report all discrepancies & errors to the Contract Manager prior to works commencing.