

HS2 FORM TM1

Highway Authority	Solihull Metropolitan Borough Council
Street(s)/USRN(s)	Hob Lane
HS2 Consent Reference	THW.AN.SMBC.LMJV.0278
Contractor document reference	1EW04-LMJ-HW-SCH-NS01_NL04-004014
Submission Date (to Highway Authority)	20/09/2019
Proposed start date of works	04/11/2019
Proposed end date of works	31/05/2020
Consultation end/ requested response date	06/10/2019
Deemed consent date (if required)	17/10/2019

Temporary Interference with the Highway

In accordance with the powers set out in the **High Speed Rail (London - West Midlands) Act 2017**, the Contractor, acting on behalf of and, as agent for the Nominated Undertaker, hereby consults the highway authority and/or requests highway authority consent under Schedule 2, 4 and/or 33 as identified below:

Consultation with the highway authority:	
The temporary interference / works is on a street or location that is listed in Table 3 of Schedule 4 to the Act (Schedule 4 Part 2 paragraph 6)	<input type="checkbox"/>
Consent of the highway authority:	
The temporary interference / works is on a street or location not listed in Table 3 of Schedule 4 of the Act (Schedule 4 Part 2 paragraph 6)	<input checked="" type="checkbox"/>
Trial holes (Schedule 2 only)	<input type="checkbox"/>
Protective provisions (Schedule 33) [mark as appropriate]	
Works to a bridge requiring temporary interference, (Schedule 33 para 6)	<input type="checkbox"/>
Alteration/disturbance to apparatus of the highway authority affixed to or placed under any highway or, access to the apparatus of the Highway Authority, (Schedule 33 Para 9)	<input type="checkbox"/>
Depositing soil or materials or storing plant on the highway (Schedule 33 Para 12)	<input type="checkbox"/>
Erection of scaffolding or screening (or hoarding) in the highway (Schedule 33 Para 12)	<input type="checkbox"/>

Table 1. High level summary (mark as appropriate)		Alteration to apparatus of the highway authority	Deposit of material on the highway	Footway Works only	Peak hours	Works to PROW	Give and Take	Contra-flow	Lane Closure	Portable traffic signals (delete as required) multiphase	Priority working	Narrowing of Lane
	Trial holes	<input type="checkbox"/>	<input type="checkbox"/>	<input type="checkbox"/>	<input type="checkbox"/>	<input type="checkbox"/>	<input type="checkbox"/>	<input type="checkbox"/>	<input type="checkbox"/>	<input type="checkbox"/>	<input type="checkbox"/>	<input type="checkbox"/>
		<input type="checkbox"/>	<input type="checkbox"/>	<input type="checkbox"/>	<input type="checkbox"/>	<input type="checkbox"/>	<input type="checkbox"/>	<input type="checkbox"/>	<input type="checkbox"/>	<input type="checkbox"/>	<input type="checkbox"/>	<input type="checkbox"/>

Table 2. Detailed works description, traffic management phasing and intended programme													
Row No.	Road name	Extent of Temporary Interference	Consent or Consultation	USRN	Grid Ref	EToN reference	TM Phase	TM drawing reference	Description of works	Description of associated traffic management	TM operational hours	Proposed Works Start Date	Estimated Works End Date
1	Hob Lane	100m South of Red Lane	Consultation	35006267	SP 26812 75666	NA	Phase 1	13757.001	Creation of site access to the East of Hob lane	Portable multiphase traffic signals	24/7 from 8am on 4 th Nov to 6pm on 17 th Nov	04/11/2019	17/11/2019
2	Cromwell Lane	100m North of Red Lane	Consultation	35006696	SP 26812 75666	NA	Phase 1	13757.001	Creation of site access to the East of Hob lane	Portable multiphase traffic signals	24/7 from 8am on 4 th Nov to 6pm on 17 th Nov	04/11/2019	17/11/2019
3	Hob Lane	100m South of Red Lane	Consultation	35006267	SP 26812 75666	NA	Phase 2	13757.002	Construction of Kenilworth Greenway diversion	Site access signs	24/7	17/11/2019	31/05/2020
4	Cromwell Lane	100m North of Red Lane	Consultation	35006696	SP 26812 75666	NA	Phase 2	13757.002	Construction of Kenilworth Greenway diversion	Site access signs	24/7	17/11/2019	31/05/2020

Details of pre-application discussions with the Highway Authority and stakeholders

Date	Details
18/03/2019	Schedule 4 part 1 pre application held with SMBC and LM consents manager
Click here to enter a date.	
Click here to enter a date.	

Details of associated consents/approvals


Schedule 4 part 1 THW.AN.SMBC.LMJV.0236
 Schedule 4 part 2 THW.AN.WCC.LMJV.0277

Document references and supporting information

Title	Phase (from Table 2)	Reference	Version
Temporary 3 way traffic lights phase 1		13757.001	
Advance warning signs for site entrance Ph 2		13757.002	

Contractor Signature

This submission is made by the Contractor on behalf of and as agent for the Nominated Undertaker.
 HS2 Ltd authorises the contractor to submit the application for consultation or, as required, consent of the highway authority
[Contractor must obtain acceptance from HS2 before submitting the form to the highway authority]

Contractor	LM-JV Cornerblock, Two Cornwall Street, Birmingham, B3 2DX
Contractor Authorised Signatory	 Wayne Skells, Traffic Manager
Contractor Site Contact Details	Buckingham Group – Ade Grocott - 07582999059

Highway Authority Response Sheet

To be completed by the Highway Authority and provided as a response to the application


HS2 Consent Reference:	
Street(s):	
Submission Date:	
Response Date:	

Local Highway Authority Response

Highway Authority: _____

Decision on the application by the highway authority, if consent is required:

Consent granted <input type="checkbox"/>	<i>If consent withheld or consent with comments, state ground(s) below:</i> Approval needed from WCC in line with our agreements.
Consent granted with comments <input checked="" type="checkbox"/>	
Consent withheld <input type="checkbox"/>	
Consultation <input type="checkbox"/>	<i>[Insert comments on consultation]</i>

Signature:  Date: 24.10.19

Name of highway authority's authorised representative: Lisa Pardy

File ref.: \consilium\clients\besumont traffic management\13757 hob lane, kenilworth\13757 hob lane, kenilworth - 3 way fl - phase 1 - rev 5.dwg

- 1 - NOTE**
This sign to be erected at the location of the temporary bus stop (see note 2) to stop pedestrian movement in a southerly direction.
- 2 - NOTE**
Bus stop to be closed & temporarily relocated further north along Cromwell Lane.
- 3 - NOTE**
Location of works access/ exit signs to be agreed on site.
- 4 - NOTE**
Minimum 3m running lane to be maintained at all times.
- 5 - NOTE**
Temporary traffic lights to be used in operation Monday to Friday.

Vehicle Actuated phase timings	
Phase 1: HOB LANE	Red 20s
	Green 40s
Phase 2: CROMWELL LANE	Red 20s
	Green 40s
Phase 3: RED LANE	Red 20s
	Green 40s

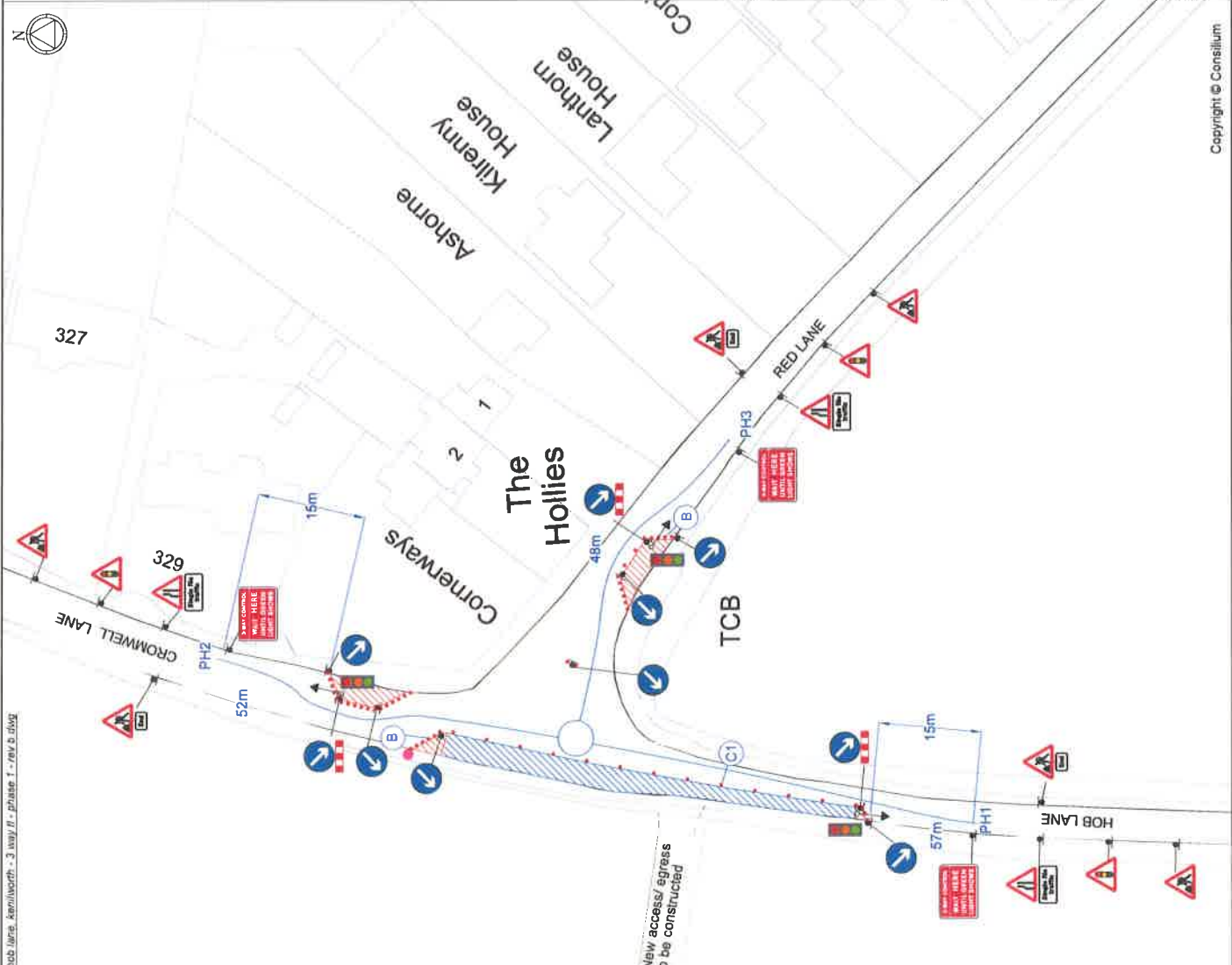
Please note: Timings may only be adjusted by a qualified operative to suit changing traffic conditions if required.

30



For exact location download the Highways Toolbox from App store.



KEY

- Pedestrian Barrier
- Cone
- Sign
- Traffic Light Head
- Work area
- Closed area
- Bus stop closed

DETAILS

DETAILS A

DETAILS B

Client
Besumont Traffic Management Ltd.

Project
HOB LANE JUNCTION
RED LANE, KENILWORTH
GRID REF: 426810, 275641

Title
TEMPORARY
3 WAY TRAFFIC
LIGHTS
PHASE 1

CONSIILIUM
TECHNICAL SERVICES

Design: RD	Drawn: DM	Chkd: RD
Date: 02/07/19	Date: 02/07/19	Date: 02/07/19
Scale: NTS	App: A3	Status: PROPOSED

Drawing No: 13757.001
Rev: B