

## HS2 FORM TM1

<b>Highway Authority</b>	Solihull Metropolitan Borough Council
<b>Street(s)/USRN(s)</b>	Hob Lane
<b>HS2 Consent Reference</b>	THW.AN.SMBC.LMJV.0278
<b>Contractor document reference</b>	1EW04-LMJ-HW-SCH-NS01_NL04-004014
<b>Submission Date (to Highway Authority)</b>	20/09/2019
<b>Proposed start date of works</b>	04/11/2019
<b>Proposed end date of works</b>	31/05/2020
<b>Consultation end/ requested response date</b>	06/10/2019
<b>Deemed consent date (if required)</b>	17/10/2019

## Temporary Interference with the Highway

In accordance with the powers set out in the **High Speed Rail (London - West Midlands) Act 2017**, the Contractor, acting on behalf of and, as agent for the Nominated Undertaker, hereby consults the highway authority and/or requests highway authority consent under Schedule 2, 4 and/or 33 as identified below:

<b>Consultation with the highway authority:</b>	
The temporary interference / works is on a street or location that <b><u>is listed</u></b> in Table 3 of Schedule 4 to the Act ( <b>Schedule 4 Part 2 paragraph 6</b> )	<input type="checkbox"/>
<b>Consent of the highway authority:</b>	
The temporary interference / works is on a street or location <b><u>not listed</u></b> in Table 3 of Schedule 4 of the Act ( <b>Schedule 4 Part 2 paragraph 6</b> )	<input checked="" type="checkbox"/>
<b>Trial holes (Schedule 2 only)</b>	<input type="checkbox"/>
<b>Protective provisions (Schedule 33) [mark as appropriate]</b>	
Works to a bridge requiring temporary interference, ( <b>Schedule 33 para 6</b> )	<input type="checkbox"/>
Alteration/disturbance to apparatus of the highway authority affixed to or placed under any highway or, access to the apparatus of the Highway Authority, ( <b>Schedule 33 Para 9</b> )	<input type="checkbox"/>
Depositing soil or materials or storing plant on the highway ( <b>Schedule 33 Para 12</b> )	<input type="checkbox"/>
Erection of scaffolding or screening (or hoarding) in the highway ( <b>Schedule 33 Para 12</b> )	<input type="checkbox"/>

<b>Table 1. High level summary</b> <i>(mark as appropriate)</i>	Alteration to apparatus of the highway authority	<input type="checkbox"/>	Deposit of material on the highway	<input type="checkbox"/>	Footway Works only	<input type="checkbox"/>	Peak hours	<input type="checkbox"/>	Works to PRow	<input type="checkbox"/>	Give and Take	<input type="checkbox"/>	Contra - flow	<input type="checkbox"/>	Lane Closure	<input type="checkbox"/>	Portable traffic signals <i>(delete as required)</i> multiphase	<input checked="" type="checkbox"/>	Priority working	<input type="checkbox"/>	Narrowing of Lane	<input type="checkbox"/>
	Trial holes	<input type="checkbox"/>	Erection of scaffolding/ hoarding	<input type="checkbox"/>	Works in the carriageway	<input type="checkbox"/>	Off Peak	<input type="checkbox"/>	Street works (NRSWA)	<input type="checkbox"/>	Stop / Go	<input type="checkbox"/>	Signage only	<input type="checkbox"/>	Road Closure	<input type="checkbox"/>	Works to existing or new traffic signals infrastructure	<input type="checkbox"/>	Associated utility works	<input type="checkbox"/>	Other	<input type="checkbox"/>

**Table 2. Detailed works description, traffic management phasing and intended programme**

Row No.	Road name	Extent of Temporary Interference	Consent or Consultation	USRN	Grid Ref	EToN reference	TM Phase	TM drawing reference	Description of works	Description of associated traffic management	TM operational hours	Proposed Works Start Date	Estimated Works End Date
1	Hob Lane	100m South of Red Lane	Consultation	35006267	SP 26812 75666	NA	Phase 1	13757.001	Creation of site access to the East of Hob lane	Portable multiphase traffic signals	8am to 6pm	04/11/2019	17/11/2019
2	Cromwell Lane	100m North of Red Lane	Consultation	35006696	SP 26812 75666	NA	Phase 1	13757.001	Creation of site access to the East of Hob lane	Portable multiphase traffic signals	8am to 6pm	04/11/2019	17/11/2019
3	Hob Lane	100m South of Red Lane	Consultation	35006267	SP 26812 75666	NA	Phase 2	13757.002	Construction of Kenilworth Greenway diversion	Site access signs	24/7	04/11/2019	31/05/2020
4	Cromwell Lane	100m North of Red Lane	Consultation	35006696	SP 26812 75666	NA	Phase 2	13757.002	Construction of Kenilworth Greenway diversion	Site access signs	24/7	04/11/2019	31/05/2020

Error! Reference source not found.

Schedule 4 Part 2 paragraph 6 – Temporary Interference

Schedule 33 Part 1, Schedule 2 Part 1

Form TM 1 - PH1-HS2-CL-TEM-000-000001 [Revision Po4]

# HS2

## Details of pre-application discussions with the Highway Authority and stakeholders

Date	Details
18/03/2019	Schedule 4 part 1 pre application held with SMBC and LM consents manager
Click here to enter a date.	
Click here to enter a date.	

## Details of associated consents/approvals


Schedule 4 part 1 THW.AN.SMBC.LMJV.0236
Schedule 4 part 2 THW.AN.WCC.LMJV.0277

## Document references and supporting information

Title	Phase (from Table 2)	Reference	Version
Temporary 3 way traffic lights phase 1		13757.001	
Advance warning signs for site entrance Ph 2		13757.002	

## Contractor Signature

**This submission is made by the Contractor on behalf of and as agent for the Nominated Undertaker.**  
HS2 Ltd authorises the contractor to submit the application for consultation or, as required, consent of the highway authority  
**[Contractor must obtain acceptance from HS2 before submitting the form to the highway authority]**

<b>Contractor</b>	LM-JV Cornerblock, Two Cornwall Street, Birmingham, B3 2DX
<b>Contractor Authorised Signatory</b>	 Wayne Skells, Traffic Manager
<b>Contractor Site Contact Details</b>	Buckingham Group – Ade Grocott - 07582999059

## Highway Authority Response Sheet

*To be completed by the Highway Authority and provided as a response to the application*

<b>HS2 Consent Reference:</b>	
<b>Street(s):</b>	
<b>Submission Date:</b>	
<b>Response Date:</b>	

### Local Highway Authority Response


<b>Highway Authority:</b>	
---------------------------	--

**Decision on the application by the highway authority, if consent is required:**

<b>Consent granted</b> <input type="checkbox"/>	<i>If consent withheld or consent with comments, state ground(s) below:</i>
<b>Consent granted with comments</b> <input type="checkbox"/>	
<b>Consent withheld</b> <input type="checkbox"/>	
<b>Consultation</b> <input type="checkbox"/>	<i>[Insert comments on consultation]</i>

Signature: \_\_\_\_\_ Date: \_\_\_\_\_

Name of highway authority's authorised representative: \_\_\_\_\_

**1 - NOTE**  
  
 This sign to be erected at the location of the temporary bus stop (see note 2) to stop pedestrian movement in a southerly direction.

**2 - NOTE**  
 Bus stop to be closed & temporarily relocated further north along Cromwell Lane.

**3 - NOTE**  
 Location of works access/ exit signs to be agreed on site.

**4 - NOTE**  
 Minimum 3m running lane to be maintained at all times.

**5 - NOTE**  
 Temporary traffic lights to be used in operation Monday to Friday.

Vehicle Actuated phase timings			
Phase 1: HOB LANE	Red	20s	
	Green	40s	
Phase 2: CROMWELL LANE	Red	20s	
	Green	40s	
Phase 3: RED LANE	Red	20s	
	Green	40s	

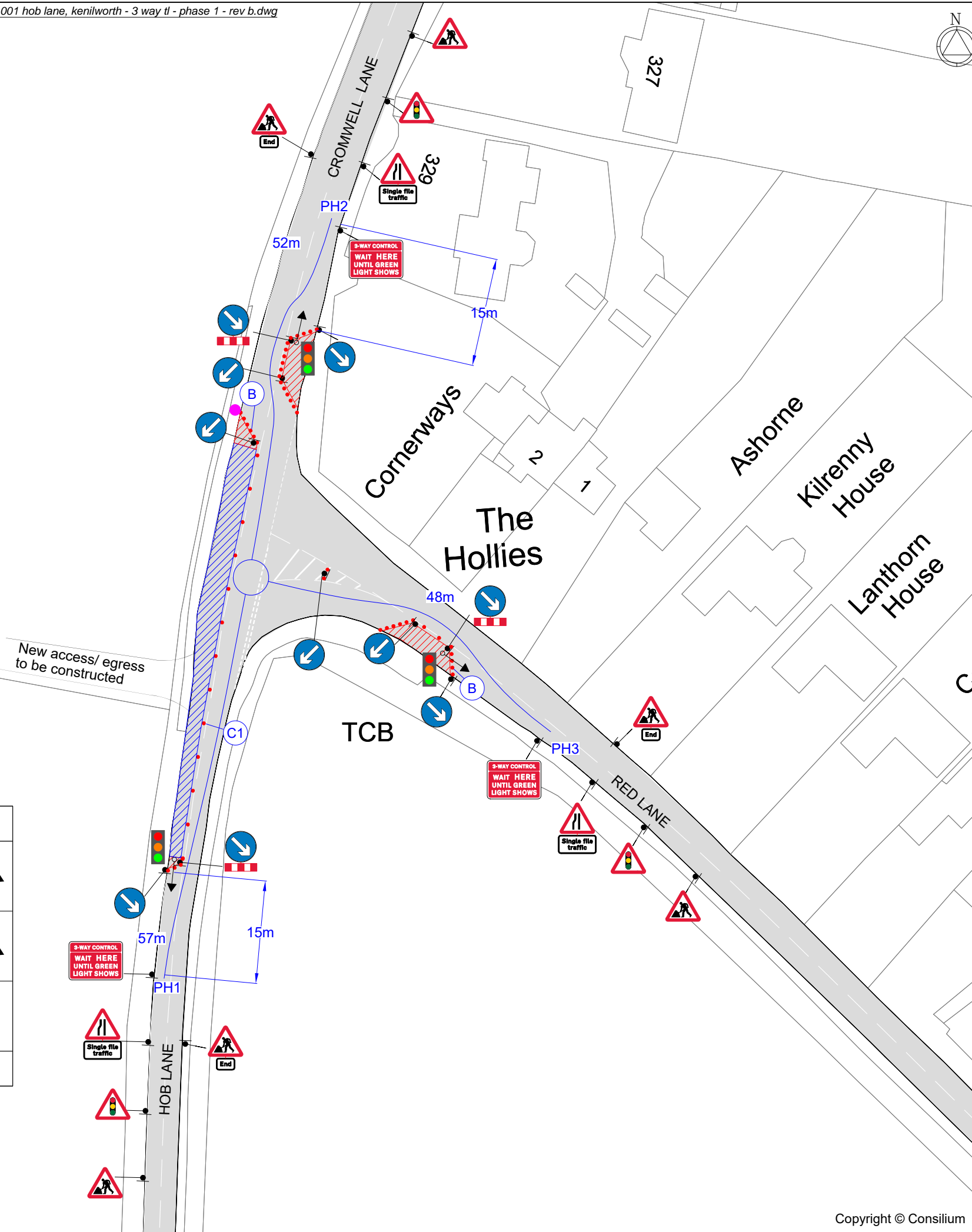
Please note: Timings may only be adjusted by a qualified operative to suit changing traffic conditions if required.

30










For exact location download the Highways Toolbox from App store.



**KEY**

-  Pedestrian Barrier
-  Cone
-  Sign
-  Traffic light head
-  Work area
-  Closed area
-  Bus stop closed

**DETAIL B**

Single/Dual carriageway 40mph or less - 450mm traffic cones, spacing 1.5m.  
 Single/Dual carriageway 50mph or more - 750mm traffic cones, spacing 1.5m.  
 Dual carriageway national speed limit - 750mm traffic cones, spacing 1.5m, relaxation 3m.

**Notes:**  
 1) During darkness, warning lights to BS EN 12352-2008 should be provided in accordance with Table A1.3 (Appendix 1).  
 2) 45° tapered cones have 1.5m spacing, no relaxations.  
 3) On motorways and N5/A7 duals with hard shoulders, 1m cones will be required for both standard and relaxation works for lead tapers and the facing wall of lane changes.

**DETAIL C1**

Single/Dual carriageway 40mph or less - 450mm traffic cones, spacing 1.5m.  
 Single/Dual carriageway 50mph or more - 750mm traffic cones, spacing 1.5m.

**Notes:**  
 1) During darkness, warning lights to BS EN 12352-2008 should be provided in accordance with Table A1.3 (Appendix 1).  
 2) For relaxation to Detail C1 see Table A1.3 (Appendix 1).

Rev	Description	By	Chkd	Date
B	Various changes made as requested.	DM	RD	06/08/19
A	Added notes as requested.	DM	RD	05/07/19

Client



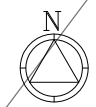
Project  
 HOB LANE JUNCTION  
 RED LANE, KENILWORTH  
 GRID REF: 426810, 275641

Title  
 TEMPORARY  
 3 WAY TRAFFIC  
 LIGHTS  
 PHASE 1



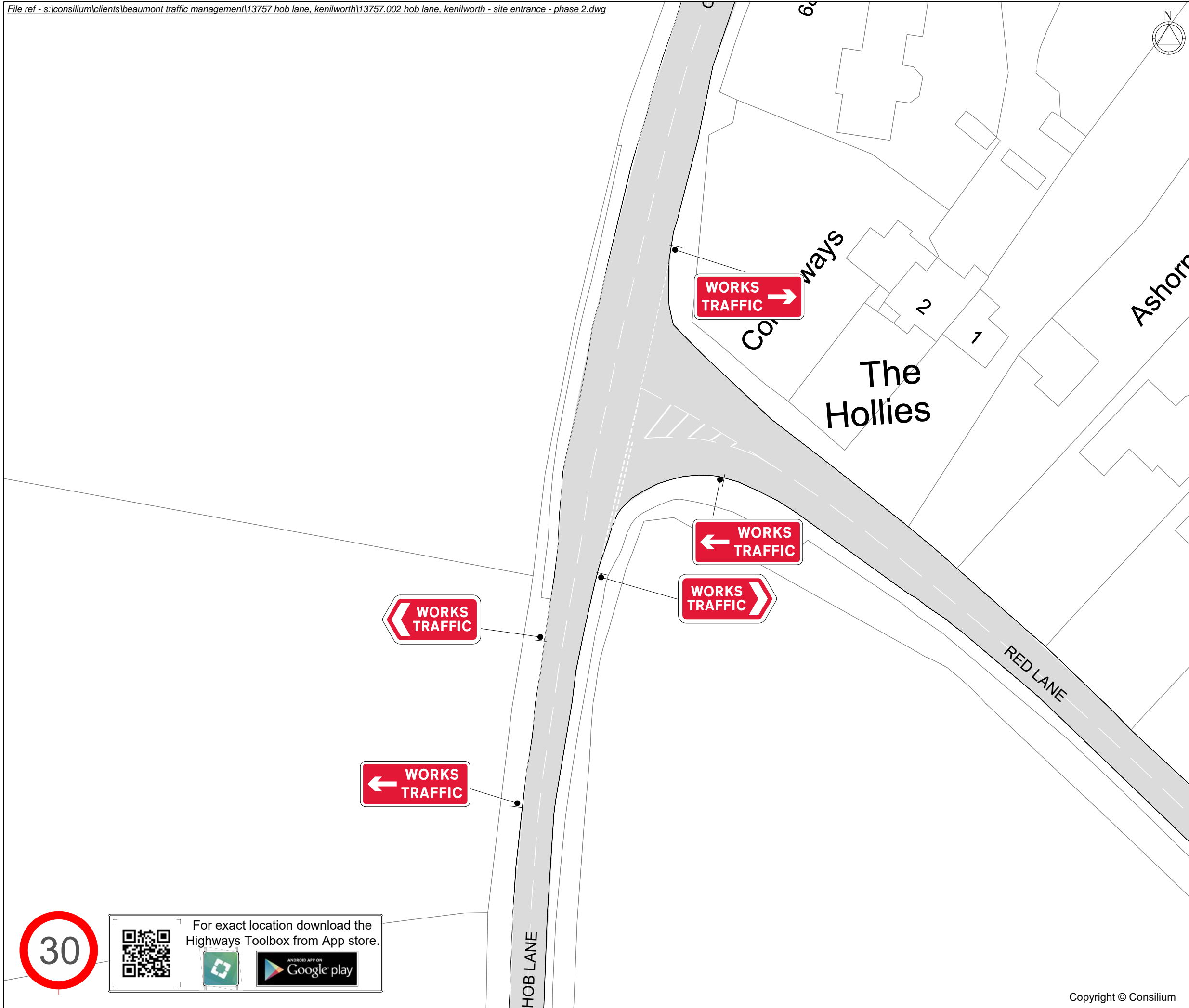
409 Tyburn Road, Birmingham, B24 8JU - 0121 328 7266  
 info@consilium-ts.co.uk - www.consilium-ts.co.uk

Design: RD	Drawn: DM	Chkd: RD
Date: 02/07/19	Date: 02/07/19	Date: 02/07/19
Scale: NTS @ A3	Status: PROPOSED	
Drawing No 13757.001	Rev: B	



KEY

● Sign



Rev	Description	By	Chkd	Date
Revisions				

Client



**Beaumont Traffic Management Ltd.**

Project  
 HOB LANE JUNCTION  
 RED LANE, KENILWORTH  
 GRID REF: 426810, 275641

Title  
 ADVANCE WARNING  
 SIGNS FOR  
 SITE ENTRANCE  
 PHASE 2



409 Tyburn Road, Birmingham, B24 8JU - 0121 328 7266  
 info@consilium-ts.co.uk - www.consilium-ts.co.uk

Design: RD	Drawn: DM	Chkd: RD
Date: 02/07/19	Date: 02/07/19	Date: 02/07/19
Scale: 1:500 @ A3	Status: PROPOSED	

Drawing No: 13757.002

Copyright © Consilium



For exact location download the Highways Toolbox from App store.



