

HS2 FORM TM1

Highway Authority	Solihull Metropolitan Borough Council
Street(s)/USRN(s)	A452
HS2 Consent Reference	THW.AN.SMBC.LMJV.366
Contractor document reference	
Submission Date (to Highway Authority)	19/12/2019
Proposed start date of works	06/01/2020
Proposed end date of works	31/12/2020
Consultation end/ requested response date	03/01/2020
Deemed consent date (if required)	

Temporary Interference with the Highway

In accordance with the powers set out in the **High Speed Rail (London - West Midlands) Act 2017**, the Contractor, acting on behalf of and, as agent for the Nominated Undertaker, hereby consults the highway authority and/or requests highway authority consent under Schedule 2, 4 and/or 33 as identified below:

Consultation with the highway authority:	
The temporary interference / works is on a street or location that <u>is listed</u> in Table 3 of Schedule 4 to the Act (Schedule 4 Part 2 paragraph 6)	<input checked="" type="checkbox"/>
Consent of the highway authority:	
The temporary interference / works is on a street or location <u>not listed</u> in Table 3 of Schedule 4 of the Act (Schedule 4 Part 2 paragraph 6)	<input type="checkbox"/>
Trial holes (Schedule 2 only)	<input type="checkbox"/>
Protective provisions (Schedule 33) [mark as appropriate]	
Works to a bridge requiring temporary interference, (Schedule 33 para 6)	<input type="checkbox"/>
Alteration/disturbance to apparatus of the highway authority affixed to or placed under any highway or, access to the apparatus of the Highway Authority, (Schedule 33 Para 9)	<input type="checkbox"/>
Depositing soil or materials or storing plant on the highway (Schedule 33 Para 12)	<input type="checkbox"/>
Erection of scaffolding or screening (or hoarding) in the highway (Schedule 33 Para 12)	<input type="checkbox"/>

Error! Reference source not found.

Schedule 4 Part 2 paragraph 6 – Temporary Interference

Schedule 33 Part 1, Schedule 2 Part 1

Form TM 1 - PH1-HS2-CL-TEM-000-000001 [Revision Po4]



Table 1. High level summary <i>(mark as appropriate)</i>	Alteration to apparatus of the highway authority	<input type="checkbox"/>	Deposit of material on the highway	<input type="checkbox"/>	Footway Works only	<input type="checkbox"/>	Peak hours	<input checked="" type="checkbox"/>	Works to PRow	<input type="checkbox"/>	Give and Take	<input type="checkbox"/>	Contra - flow	<input type="checkbox"/>	Lane Closure	<input type="checkbox"/>	Portable temporary traffic signals <i>(delete as required)</i>	<input type="checkbox"/>	Priority working	<input type="checkbox"/>	Narrowing of Lane	<input type="checkbox"/>
	Trial holes	<input type="checkbox"/>	Erection of scaffolding/hoarding	<input type="checkbox"/>	Works in the carriageway	<input type="checkbox"/>	Off Peak	<input checked="" type="checkbox"/>	Street works (NRSWA)	<input type="checkbox"/>	Stop / Go	<input type="checkbox"/>	Signage only	<input checked="" type="checkbox"/>	Road Closure	<input type="checkbox"/>	Works to existing or new traffic signals infrastructure	<input type="checkbox"/>	Associated utility works	<input type="checkbox"/>	Other.	<input type="checkbox"/>

Table 2. Detailed works description, traffic management phasing and intended programme

Row No.	Road name	Extent of Temporary Interference	Consent or Consultation	USRN	Grid Ref	EToN reference	TM Phase	TM drawing reference	Description of works	Description of associated traffic management	TM operational hours	Proposed Works Start Date	Estimated Works End Date
1.	A452	Junc A452 to Melbecks Garden Centre	Consult	3500662	SP207839 to SP202850	N/A	Single phase	1EW04-LMJ_DJV-HW-DGA-NS07-005335	Signage for the speed camera and temporary speed limit	Signage only	24/7	06/01/2020	31/12/2020

Details of pre-application discussions with the Highway Authority and stakeholders

Date	Details
Various throughout 2019	Speed cameras related to the RSA3, departures and accesses. Multiple discussions with various parties through out 2019

Details of associated consents/approvals


TTRO for reduced speed limit

Document references and supporting information

Title	Phase (from Table 2)	Reference	Version
Birmingham Interchange Station Speed Limit Signage & Posts	1	1EW04-LMJ_DJV-HW-DGA-NS07-005335	P01

Contractor Signature

This submission is made by the Contractor on behalf of and as agent for the Nominated Undertaker.
 HS2 Ltd authorises the contractor to submit the application for consultation or, as required, consent of the highway authority
[Contractor must obtain acceptance from HS2 before submitting the form to the highway authority]

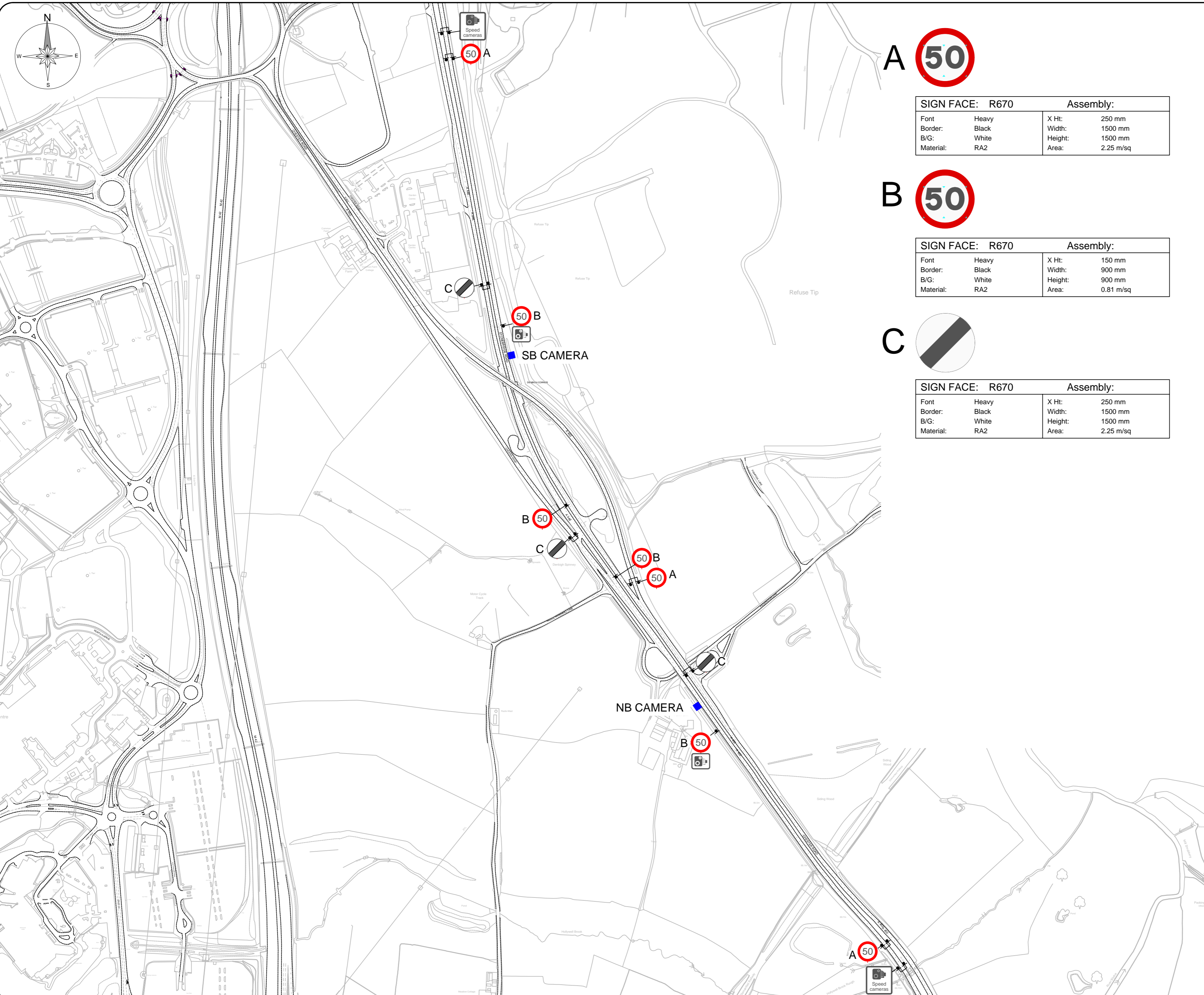
Contractor	LM-JV Cornerblock, Two Cornwall Street, Birmingham, B3 2DX
Contractor Authorised Signatory	
Contractor Site Contact Details	HS2 helpdesk – 08081 434 434

Highway Authority Response Sheet


To be completed by the Highway Authority and provided as a response to the application

HS2 Consent Reference:	
Street(s):	
Submission Date:	
Response Date:	


Local Highway Authority Response	
Highway Authority:	
Decision on the application by the highway authority, if consent is required:	
<p style="text-align: center;">Consent granted <input type="checkbox"/></p>	
<p style="text-align: center;">Consent granted with comments <input type="checkbox"/></p>	
<p style="text-align: center;">Consent withheld <input type="checkbox"/></p>	
<p style="text-align: center;">Consultation <input checked="" type="checkbox"/></p>	<p>Please note only two of the signs shown on your TM plan are within the SMBC network.</p> <p>Please confirm that a Schedule 4 submission has been sent to Highways England, and whether this has been signed off by them.</p>
<p>Signature: _____ LParidy _____ Date: _____ 24/12/2019 _____</p> <p>Name of highway authority's authorised representative: _____ Lisa Paridy _____</p>	



SIGN FACE: R670		Assembly:	
Font: Heavy	X Ht: 250 mm		
Border: Black	Width: 1500 mm		
B/G: White	Height: 1500 mm		
Material: RA2	Area: 2.25 m/sq		



SIGN FACE: R670		Assembly:	
Font: Heavy	X Ht: 150 mm		
Border: Black	Width: 900 mm		
B/G: White	Height: 900 mm		
Material: RA2	Area: 0.81 m/sq		



SIGN FACE: R670		Assembly:	
Font: Heavy	X Ht: 250 mm		
Border: Black	Width: 1500 mm		
B/G: White	Height: 1500 mm		
Material: RA2	Area: 2.25 m/sq		

Key:			
	Line of Works		Temporary Traffic Signal
	Works Area		Stop & Go Board
	Road Closure		Permanent Traffic Signal
	Diversion Route		Temporary Ped Signal
	Cone		Existing Bus Stop
	Pedestrian Barrier		3.5T Van
	Temporary Sign		

Notes:	
Min width of sideways safety zone (S)	1.2m
Min length of longways clearance (L)	100m
(A452) Chester Road	
(A446) Stonebridge Road	

A	07-01-2019	Revised to suit comments	CM	RC
Rev	Date	Comments	By	Chk

Working in Partnership with
traffix
total traffic & event management solutions
Old Arden Brickworks | Bickenhill | Solihull | West Midlands | B92 0DY
t +44 (0)800 819 9001 | f +44 (0)1675 442507
info@traffixuk.com | www.traffixuk.com

Project title: Traffic Management		
Drawing title: Proposed Speed Restriction A446 Stonebridge Road Bickenhill B92 0DY		
Date: 21/08/2019	Scale: NTS	Paper: A2
Drawn: CM	Checked: MO	Approved: RC
Project Number: TFX SC0028	Drawing Number: 101	Revision: A

This drawing is copyright & the property of Traffix & must not be copied in whole or in part without their written permission. Copyright is reserved. © This drawing must not be scaled. The Contractor is to report all discrepancies & errors to the Contract Manager prior to works commencing.