

**PUBLIC PATH DIVERSION AND DEFINITIVE MAP AND STATEMENT
MODIFICATION ORDER**

**HIGHWAYS ACT 1980 AND
WILDLIFE AND COUNTRYSIDE ACT 1981**

THE METROPOLITAN BOROUGH OF SOLIHULL

(ARDEN ACADEMY TRUST, KNOWLE)

**PUBLIC PATH SL 20A DIVERSION AND DEFINITIVE MAP AND
STATEMENT MODIFICATION ORDER 2016**

This order is made by Solihull Metropolitan Borough Council ("the authority") under section 119 of the Highways Act 1980 ("the 1980 Act") because the authority is satisfied that it is in the interests of the occupier of the land crossed by the footpath described in paragraph 1 of this order expedient that the line of the path should be diverted.

This order is also made under section 53A(2) of the Wildlife and Countryside Act 1981 ("the 1981 Act") because it appears to the authority that the Solihull Metropolitan Borough Council's definitive map and statement requires modification in consequence of the occurrence of an event specified in section 53(3)(a)(i) of the 1981 Act, namely the diversion (as authorised by this order) of a highway hitherto shown or required to be shown in the map and statement

Arden Academy Trust has agreed to defray any compensation which becomes payable in consequence of the coming into force of this order and any expenses which are incurred in bringing the new line of the path into a fit condition for use by the public.

BY THIS ORDER

1. The footpath over the land situate at Arden Academy, Station Road and shown by a bold continuous line on plan no 1 contained in this order ("plan no 1") and described in Part 1 of the Schedule to this order ("the Schedule") shall be stopped-up only if both the work on the alternative path referred to in Part 3 of the Schedule has been carried out to the reasonable satisfaction of the authority in writing and after the end of 7 days from the date of confirmation of this order whichever date is the later and thereupon the Solihull Metropolitan Borough Council's definitive map shall be modified by deleting from it that public right of way
2. Only if both the work on the alternative path referred to in Part 3 of the Schedule has been carried out to the reasonable satisfaction of the authority in writing and after the end of 7 days from the date of confirmation of this order whichever date is the later will there be a public footpath over the land situate at Arden Academy, Station Road, Knowle described in Part 2 of the Schedule and shown by a bold broken line on plan no 1 contained in this order and thereupon the Solihull

Metropolitan Borough Council's definitive map shall be modified by adding that path to it

SCHEDULE

Part 1

Description of site of Existing Path or Way

That footpath SL 20A at Arden Academy School, Knowle as shown with a bold continuous line on plan no 1 between points B and A. The path has a width of 1.8 metres and begins on the side of the school adjoining the B4101 at NGR 417835, 276415 (Point B). From there the path runs through the school in an approximately south easterly direction skirting round school buildings for a distance of 140 metres to NGR 417949, 276342 (Point A)

Part 2

Description of the alternative footpath

As shown with a bold broken line on plan no 1 between points C and A, a new public footpath having a width of 1.8 metres beginning at NGR 417852, 276437 (Point C) on the B4101 the route travels in a mainly south easterly direction for 136 metres to NGR 417949, 276342 (Point A) where the diversion ends as shown on the plan.

Part 3

Limitations and Conditions

The alternative footpath referred to in Part 2 above shall be laid out and formed as shown on the attached plan no 2 to the reasonable satisfaction of the authority

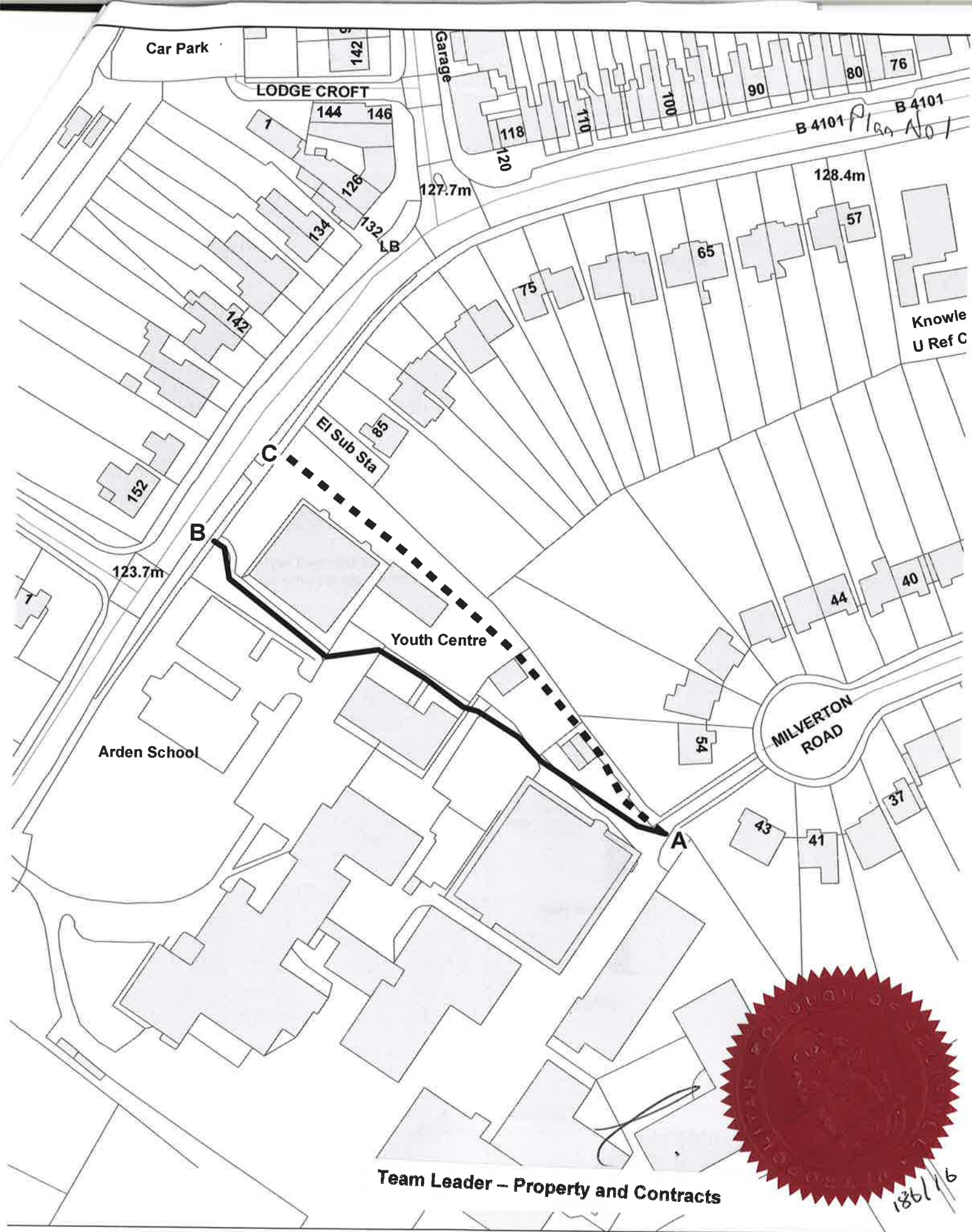
DATED 16th March 2016

THE COMMON SEAL of THE)
METROPOLITAN BOROUGH OF SOLIHULL)

was hereunto affixed in the presence of:-



Team Leader – Property and Contracts





Team Leader – Property and Contracts

186/16

Proposal to divert public footpath SL20A - Station Road, Knowle

Key:

Section of public footpath to be Stopped up (A - B): 

Section of public footpath to be created (A-C): 



Plan Scale: 1:1,200
Date: 11/03/2016

Metropolitan Borough of Solihull
PO Box 18, Council House
Solihull, West Midlands
B91 9QS



This is not the Definitive Map but a working copy. While every effort has been made to ensure the accuracy of the data presented, we cannot guarantee that the data will always be accurate and complete. The data is intended to be viewed at a scale of 1:2,500 or smaller. Produced from Ordnance Survey 1:1250 mapping with permission of the Controller of Her Majesty's Stationery Office © Crown copyright Licence No. LA100023135 (2007). Unauthorised reproduction infringes Crown Copyright and may lead to prosecution or civil proceedings.

