

Solihull Road

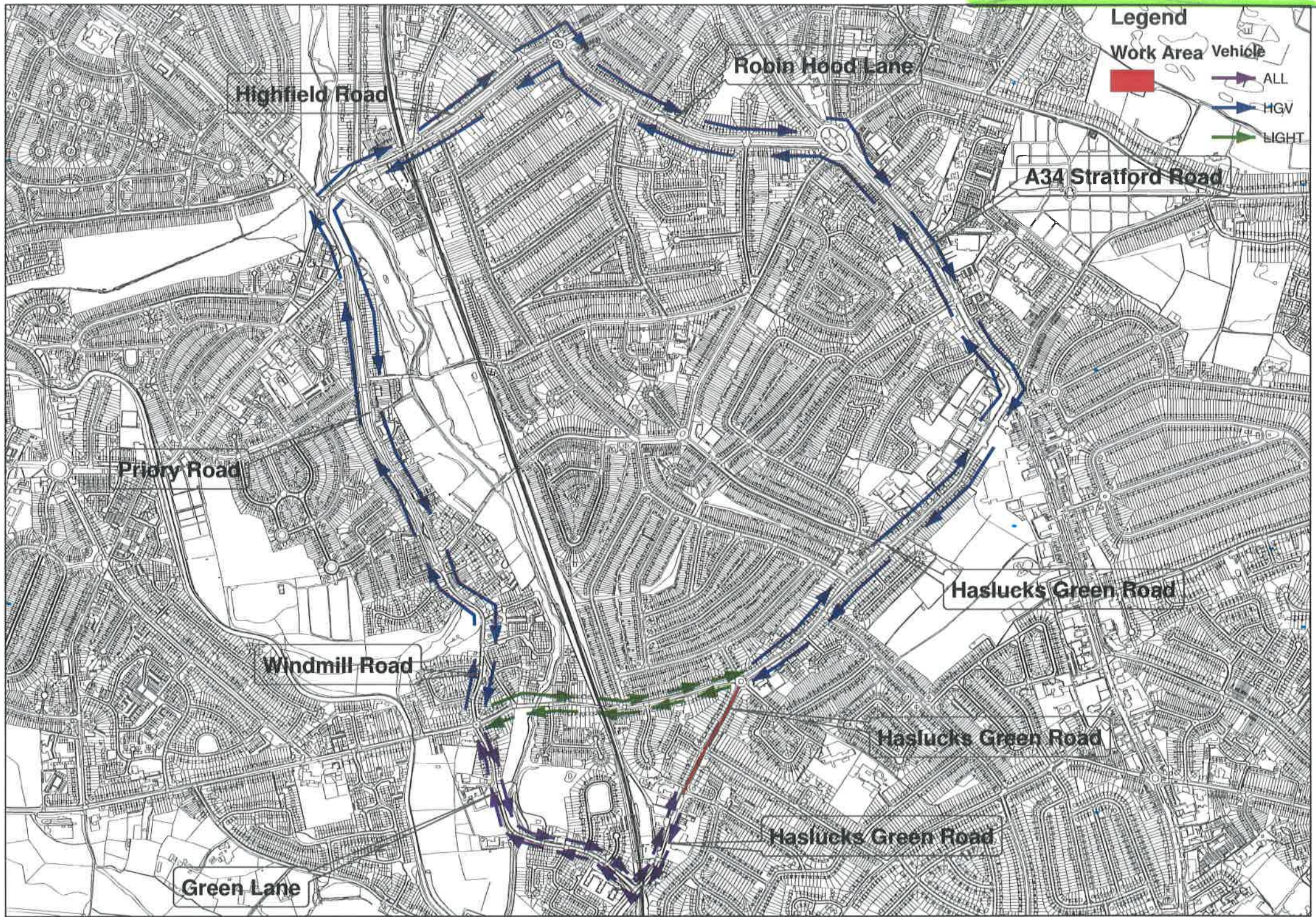
Danford Lake

A34 Stratford Road

B4102 Blossomfield Rd

A34 Stratford Road

B4102 Marshall Lake Rd



Legend

- | | |
|---|---|
| Work Area | Vehicle |
|  |  ALL |
| |  HGV |
| |  LIGHT |

Highfield Road

Robin Hood Lane

A34 Stratford Road

Priority Road

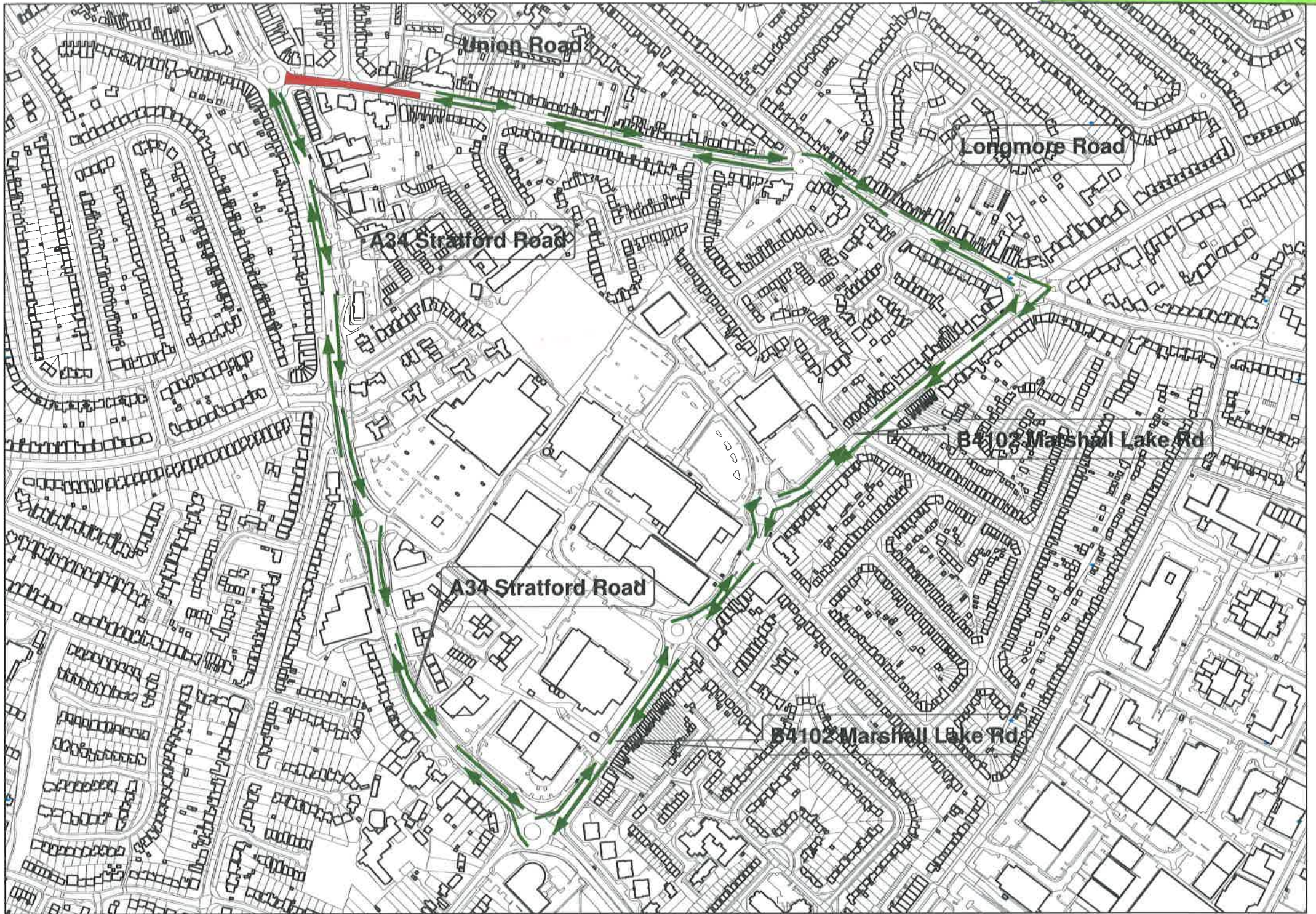
Haslucks Green Road

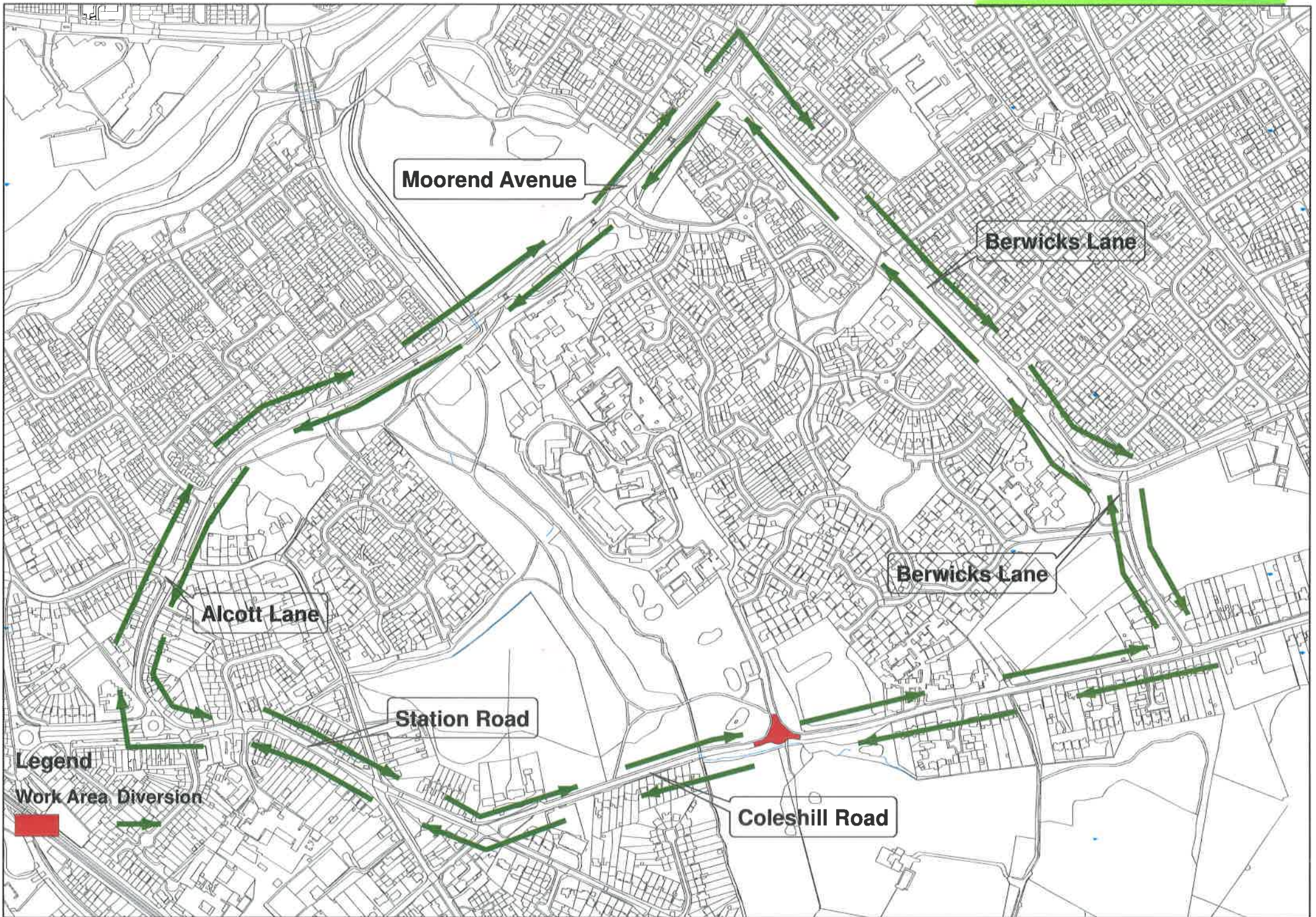
Windmill Road

Haslucks Green Road

Green Lane

Haslucks Green Road





Moorend Avenue

Berwicks Lane

Alcott Lane

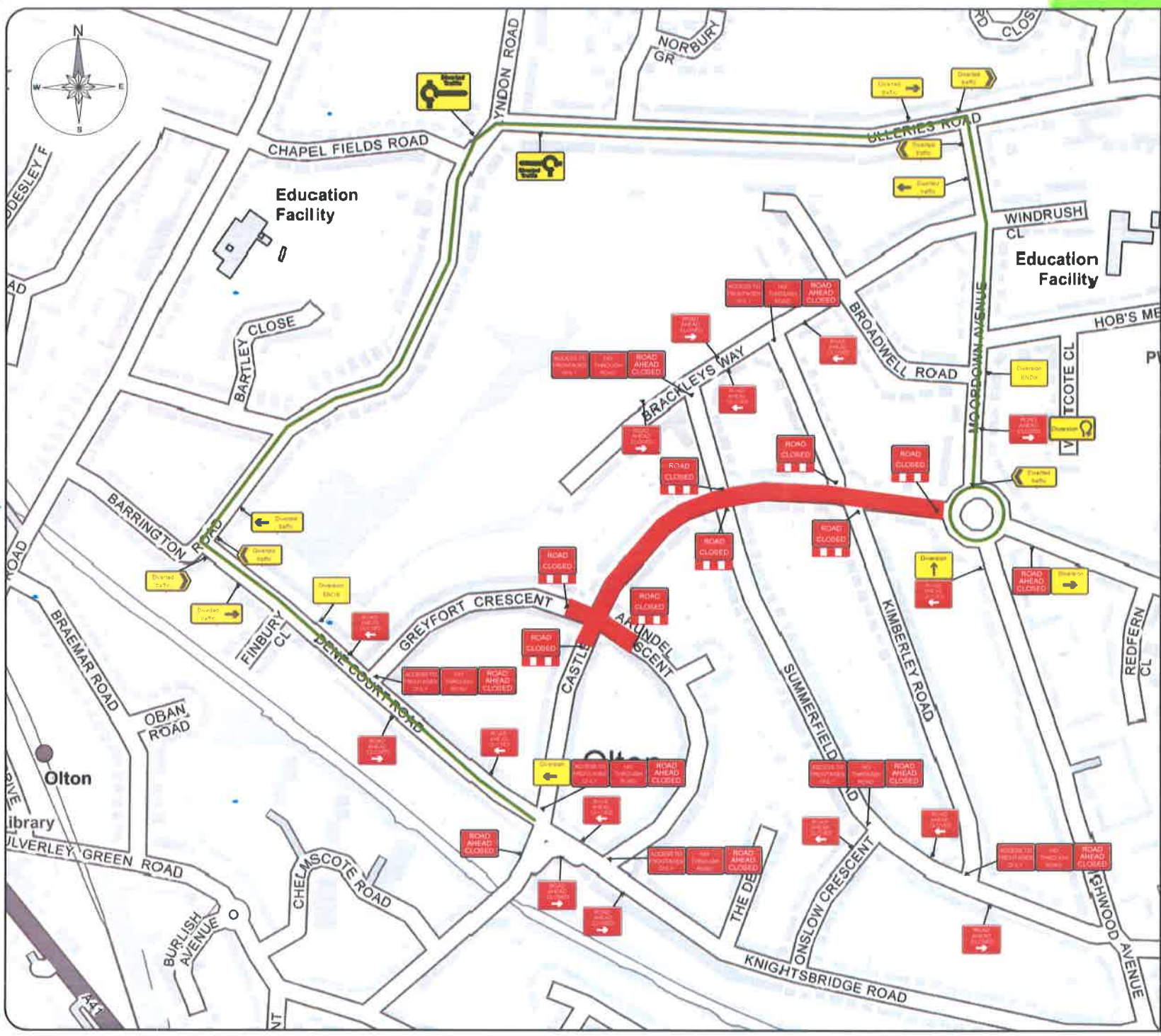
Berwicks Lane

Station Road

Coleshill Road

Legend
Work Area Diversion





Key:

	Line of Works		Temporary Traffic Signal
	Works Area		Stop & Go Board
	Road Closure		Permanent Traffic Signal
	Diversion Route		Temporary Pad Signal
	Cone		Existing Bus Stop
	Pedestrian Barrier		3.5T Van
	Temporary Sign		

Notes:

Min width of sideways safety zone (S)	
Min length of longways clearance (L)	

Rev	Date	Comments	By	CHK

Balfour Beatty
Living Places
 Working in Partnership with
traffix
 Total traffic & event management solutions
 Old Arden Brickworks | Bickenhill | Solihull | West Midlands | B92 0DY
 t +44 (0)800 819 9001 | f +44 (0)1875 442507
 info@traffix.com | www.traffix.com

Project title:
Traffic Management

Drawing title:
Proposed Road Closure
Castle Lane
Solihull
B92 8RN

Date: 05/03/2018	Scale: NTS	Paper: A3
Drawn: BNH	Checked: MO	Approved: MT
Project Number: TFX MT367	Drawing Number: 001	Revision: -

This drawing is copyright & the property of Traffix & must not be copied in whole or in part without their written permission. Copyright is reserved. ©
 This drawing must not be scaled.
 The Contractor is to report all discrepancies & errors to the Contract Manager prior to works commencing.

