

Job Title
SOLIHULL METROPOLITAN BOROUGH COUNCIL LEVEL 2 STRATEGIC FLOOD RISK ASSESSMENT

Legend
 Level 2 SFRA Site Boundaries
 Solihull MBC Administrative Boundary

Area Susceptible to Groundwater Flooding
 < 25 percent
 >= 25 percent to < 50 percent
 >= 50 percent to < 75 percent
 >= 75 percent

ASiGWf = Percentage of each 1km sq. that is susceptible to groundwater emergence.

The data set is a hazard data set, not a risk data set, meaning that it does not provide any information about the likelihood of a future groundwater flooding event occurring.

Notes
THIS DRAWING MAY BE USED ONLY FOR THE PURPOSE INTENDED

Copyright
 Some features of this map are based on information provided by the Environment Agency.
 © Environment Agency and database right 2014.
 This map is based upon Ordnance Survey material with the permission of Ordnance Survey on behalf of the Controller of Her Majesty's Stationery Office. Unauthorised reproduction infringes Crown copyright and may lead to prosecution or civil proceedings.
 © Crown Copyright. All rights reserved.
 Solihull Metropolitan Borough Council. 2011.
 Licence No. 100023139.

Drawing Status
FINAL



Drawing Title
ENVIRONMENT AGENCY AREAS SUSCEPTIBLE TO GROUNDWATER FLOODING (ASiGWf)

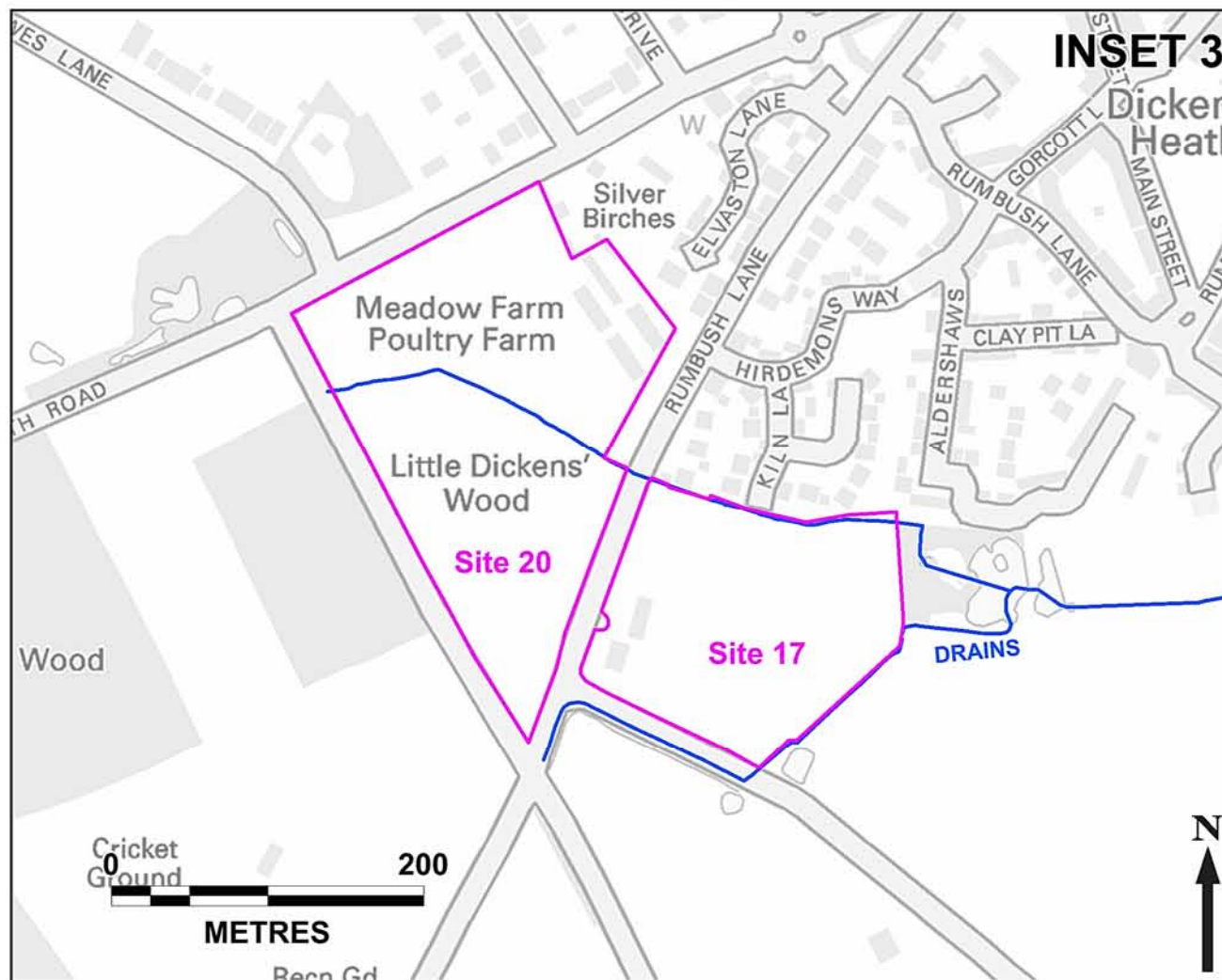
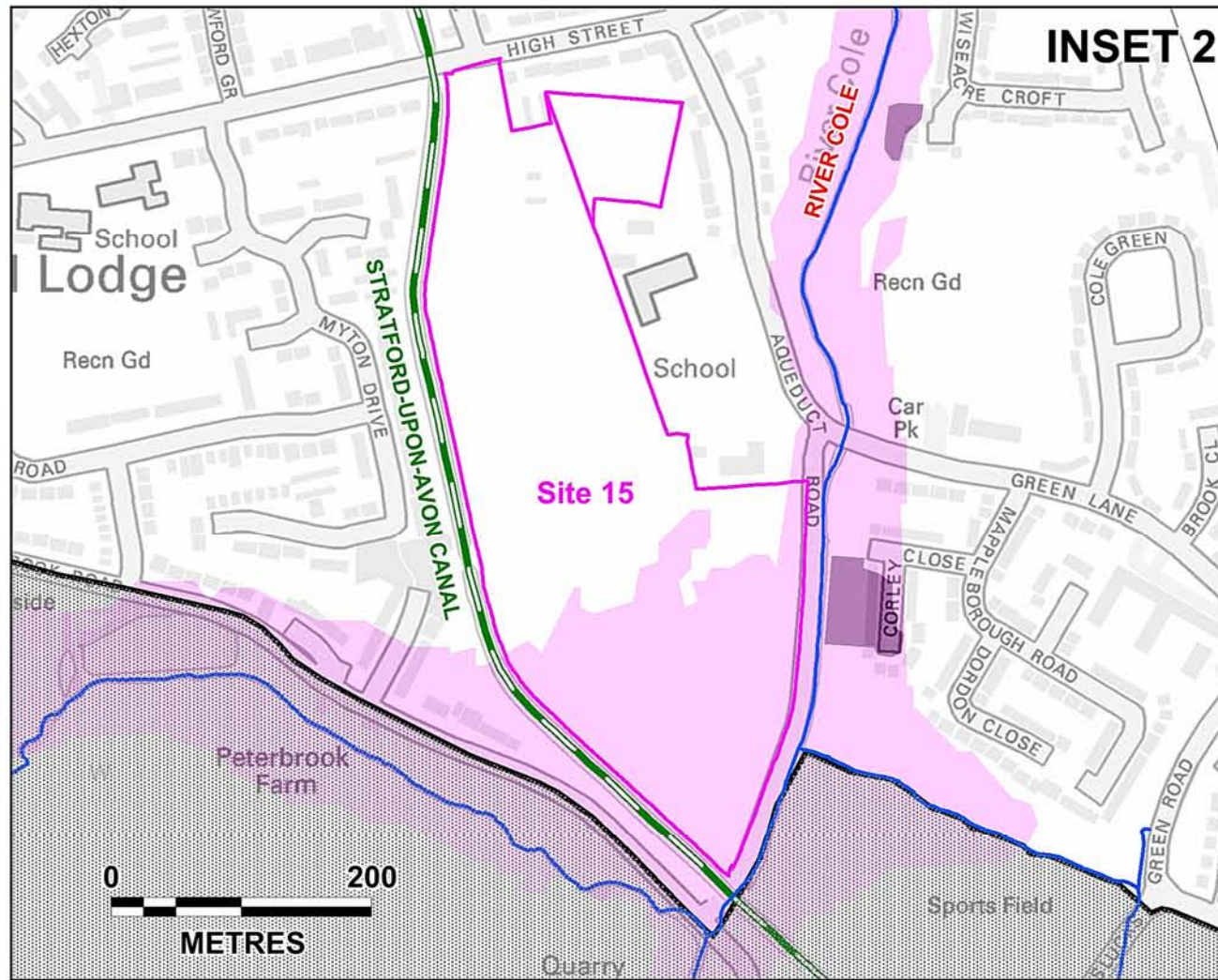
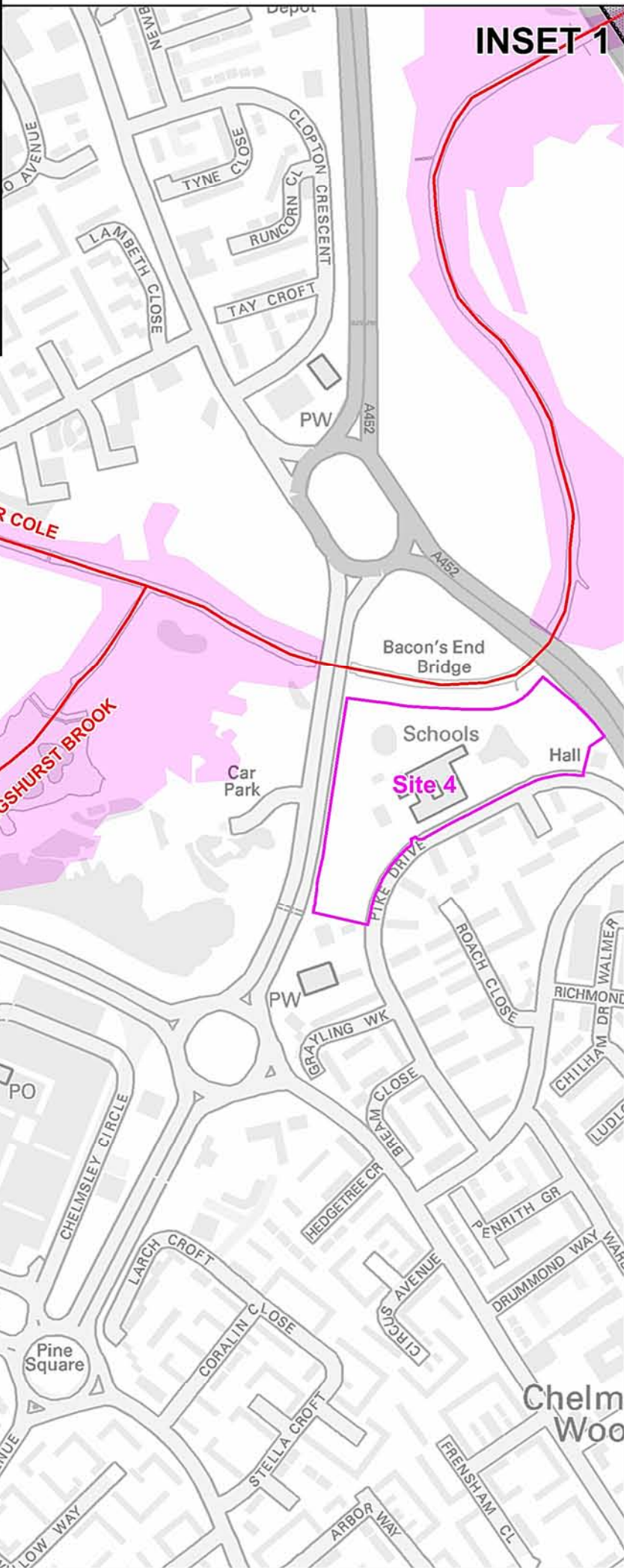
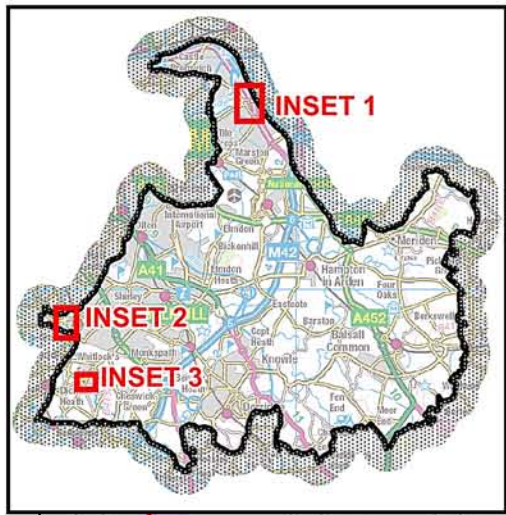
Scale at A3
AS SHOWN
 Drawn HB Approved AW
 Stage 1 Check Stage 2 Check Originated CFLD Date 11-2014

THIS DOCUMENT HAS BEEN PREPARED IN ACCORDANCE WITH THE SCOPE OF URS'S APPOINTMENT WITH ITS CLIENT AND IS SUBJECT TO THE TERMS OF THAT APPOINTMENT. URS ACCEPTS NO LIABILITY FOR ANY USE OF THIS DOCUMENT OTHER THAN BY ITS CLIENT AND ONLY FOR THE PURPOSES FOR WHICH IT WAS PREPARED AND PROVIDED.
 © URS INFRASTRUCTURE & ENVIRONMENT UK LTD 2014

URS Infrastructure & Environment UK Ltd
 Royal Court
 Basil Close, Chesterfield
 Derbyshire, S41 7SL
 Telephone +44 (0)1246 209 221
 Fax +44 (0)1246 209 229
 www.urs.com/uk

Drawing Number
FIGURE A-3

Date: November 2014
 Filepath: \\c:\p\p\01\tech_water\Projects\47042423 - Solihull Level 2 SFRA\0708 GIS\WCR\Report Mapping\Work\ASiGWf\Geology and GW\wcr



SOLIHULL METROPOLITAN BOROUGH COUNCIL LEVEL 2 STRATEGIC FLOOD RISK ASSESSMENT

- Legend**
- Level 2 SFRA Site Boundaries
 - Solihull MBC Administrative Boundary
 - Main River
 - Ordinary Watercourse
 - Canal
 - Flood Warning Areas
 - Flood Alert Areas

Notes

THIS DRAWING MAY BE USED ONLY FOR THE PURPOSE INTENDED

Copyright

Some features of this map are based on information provided by the Environment Agency and the Canal and River Trust.
 © Copyright, Environment Agency and database right 2014.
 © Copyright, Canal and River Trust 2013.
 This map is based upon Ordnance Survey material with the permission of Ordnance Survey on behalf of the Controller of Her Majesty's Stationery Office.
 Unauthorised reproduction infringes Crown copyright and may lead to prosecution or civil proceedings.
 © Crown Copyright. All rights reserved.
 Solihull Metropolitan Borough Council, 2011.
 Licence No. 100023139.

Drawing Status: **FINAL**

ENVIRONMENT AGENCY FLOOD WARNING & FLOOD ALERT AREAS

Scale at A3: AS SHOWN			
Drawn: HB	Approved: AW		
Stage 1 Check:	Stage 2 Check:	Original: CFLD	Date: 11-2014

THIS DOCUMENT HAS BEEN PREPARED IN ACCORDANCE WITH THE SCOPE OF URS'S APPOINTMENT WITH ITS CLIENT AND IS SUBJECT TO THE TERMS OF THAT APPOINTMENT. URS ACCEPTS NO LIABILITY FOR ANY USE OF THIS DOCUMENT OTHER THAN BY ITS CLIENT AND ONLY FOR THE PURPOSES FOR WHICH IT WAS PREPARED AND PROVIDED.
 © URS INFRASTRUCTURE & ENVIRONMENT UK LTD 2014

URS Infrastructure & Environment UK Ltd
 Royal Court, Basil Close, Chesterfield, Derbyshire, S41 7SL
 Telephone +44 (0)1246 209 221
 Fax +44 (0)1246 209 229
 www.urs.com/uk

Drawing Number: **FIGURE A-4**

Date: November 2014
 Filepath: \\ch-wp-001\ch_wip\0708_GIS\WCR\Report Mapping\WestFloodZones & FWAAs.wor