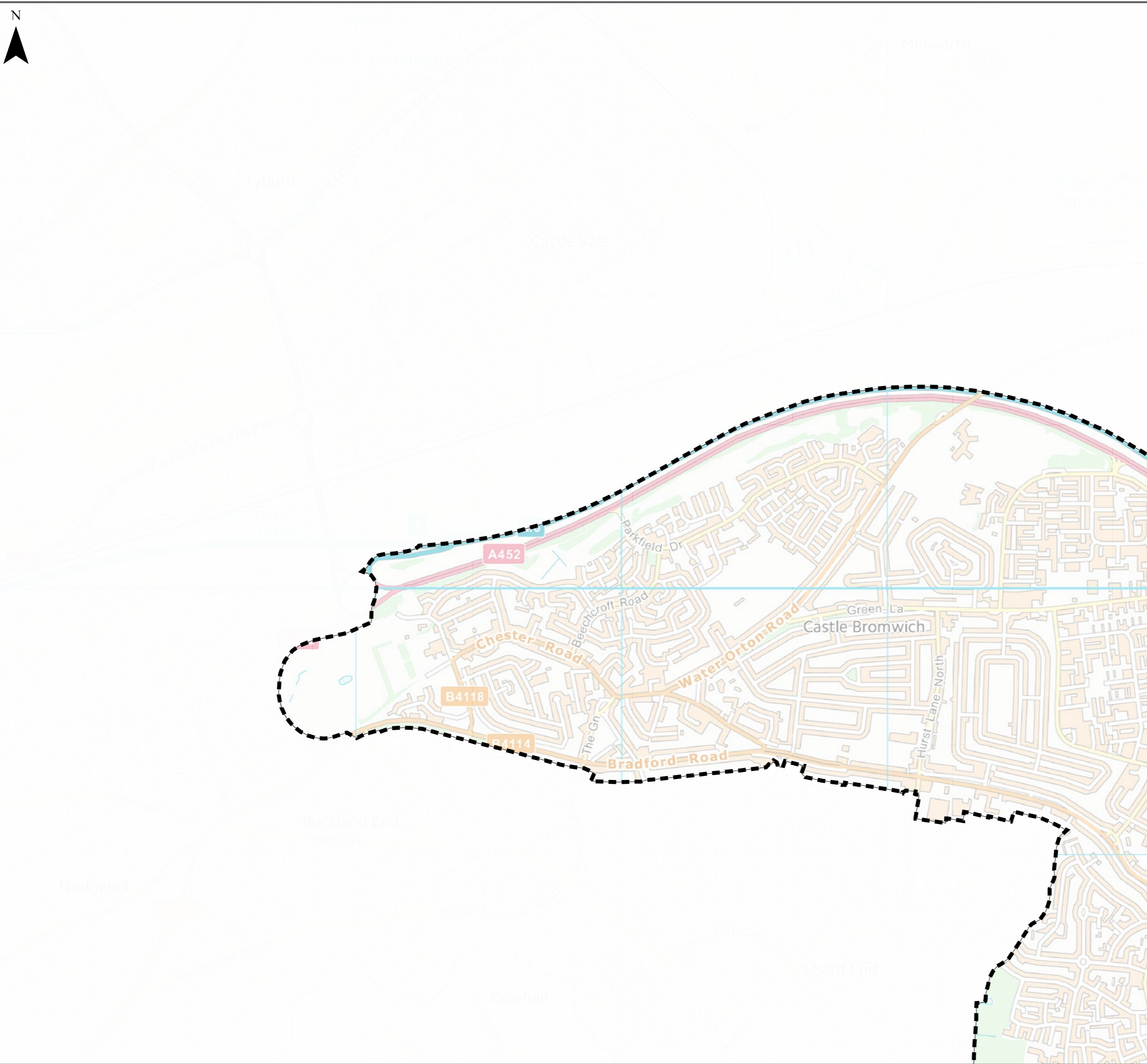
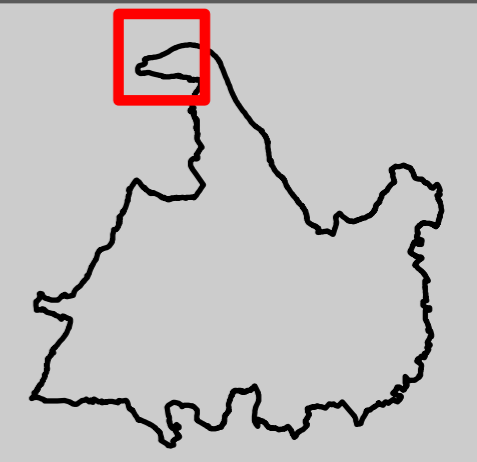




**SOLIHULL METROPOLITAN BOROUGH COUNCIL
STRATEGIC FLOOD RISK ASSESSMENT**

**APPENDIX A: FLOOD RISK MAPPING
INDEX GRID: SMBC_01**



LEGEND

Authority Information

- Council Boundary
- Main Rivers
- Detailed River Network

Climate Change

- Climate Change Lower
- Climate Change Central
- Climate Change Upper

Flood Zones

- Flood Zones 3b
- Flood Zones 3a
- Flood Zones 2

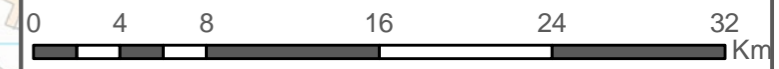
Areas Susceptible to Groundwater Flooding

- >= 75%
- >= 50% <75%
- >= 25% <50%
- < 25%

Surface Water

- uFMfSW 30-year Extent
- uFMfSW 100-year Extent
- uFMfSW 1000-year Extent

Mapping Supporting Information



Version no.	Date	Comment
V1.0	Nov 2016	Draft
V2.0	Apr 2017	Final

Reproduced from Ordnance Survey mapping with the permission of Ordnance Survey on behalf of the Controller of Her Majesty's Stationary Office. © Crown copyright and database rights 2016