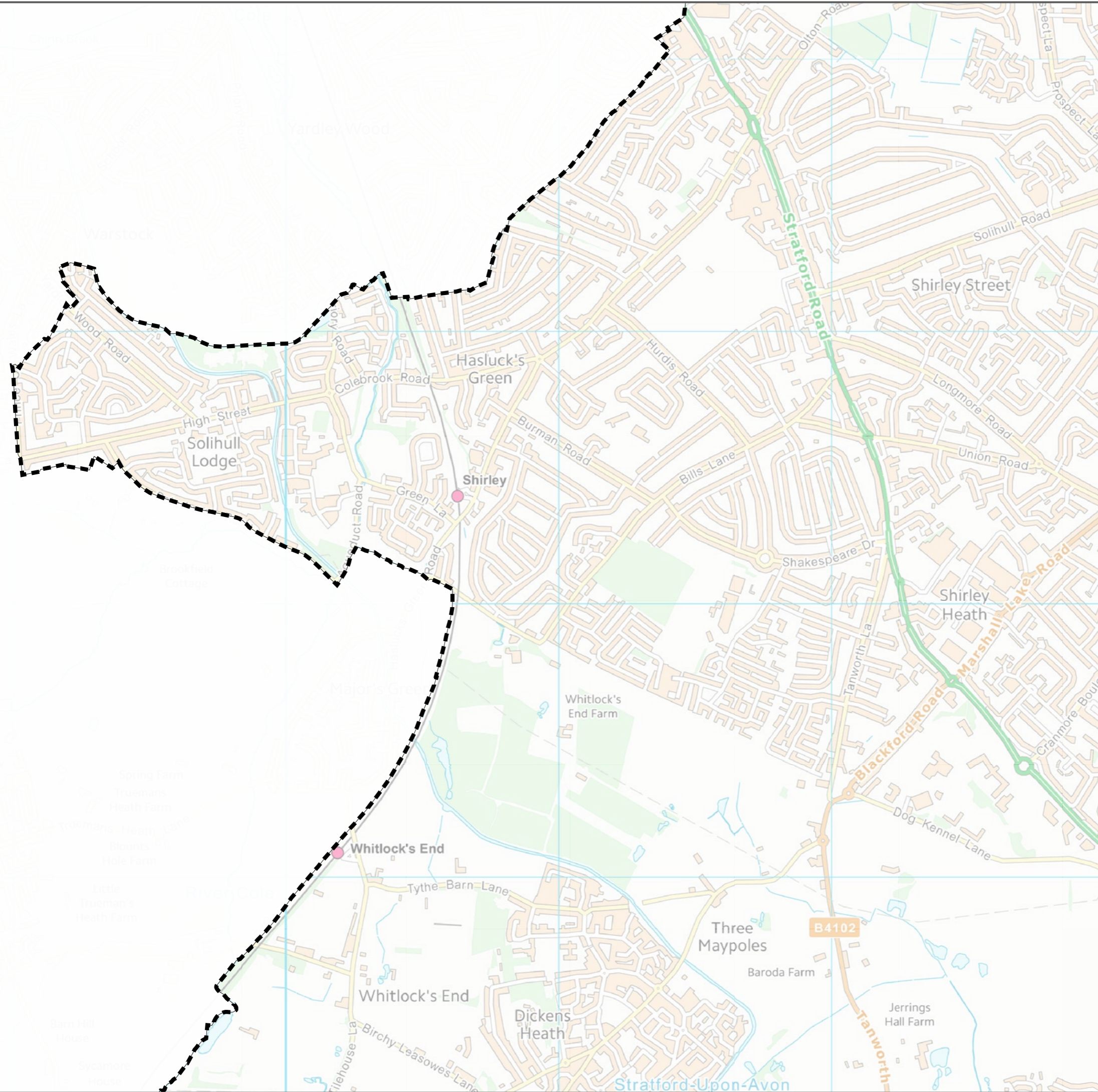
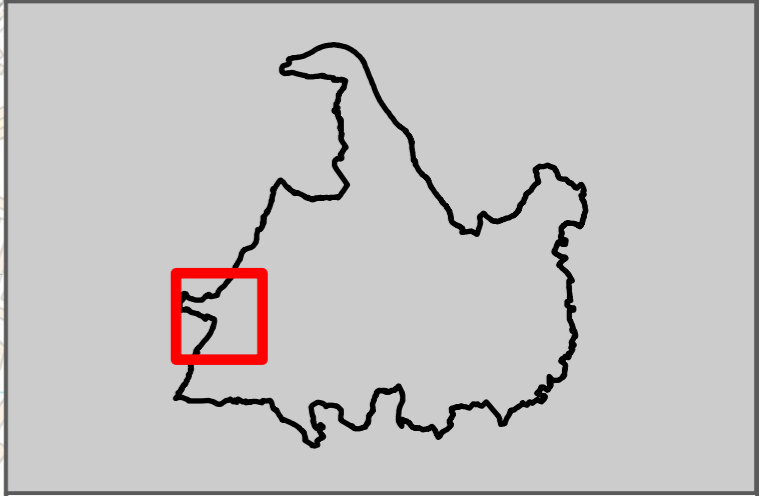




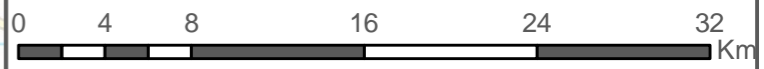
**SOLIHULL METROPOLITAN BOROUGH COUNCIL  
STRATEGIC FLOOD RISK ASSESSMENT**

**APPENDIX A: FLOOD RISK MAPPING  
INDEX GRID: SMBC\_11**



**LEGEND**

<b>Authority Information</b>		<b>Climate Change</b>	
	Council Boundary		Climate Change Lower
	Main Rivers		Climate Change Central
	Detailed River Network		Climate Change Upper
<b>Flood Zones</b>		<b>Areas Susceptible to Groundwater Flooding</b>	
	Flood Zones 3b		>= 75%
	Flood Zones 3a		>= 50% <75%
	Flood Zones 2		>= 25% <50%
			< 25%
<b>Surface Water</b>		<b>Mapping Supporting Information</b>	
	uFMfSW 30-year Extent		
	uFMfSW 100-year Extent		
	uFMfSW 1000-year Extent		



Version no.	Date	Comment
V1.0	Nov 2016	Draft
V2.0	Apr 2017	Final

Reproduced from Ordnance Survey mapping with the permission of Ordnance Survey on behalf of the Controller of Her Majesty's Stationary Office. © Crown copyright and database rights 2016